

REPORT

ON

DIAMOND DRILLING

(December 2008)


Milner Property.
Milner Township
Larder Lake Mining Division
North-eastern Ontario

NTS
41P/10

UTM
Grid Zone 17
Nad 83
0514192mE, 5271436mN

For
Klondike Silver Corp.

Douglas Robinson P. Eng.
Doug Robinson Consulting
P.O. Box 218
Swastika, Ontario
P0K 1T0
Telephone: 705 642-9153



DUPLICATE
2 • 43372

Table of Contents

1.0	SUMMARY	5
2.0	LOCATION AND ACCESS	5
3.0	THE PROPERTY	6
4.0	PHYSIOGRAPHY AND VEGETATION	6
5.0	REGIONAL AND PROPERTY GEOLOGY	6
6.0	REGIONAL PRODUCTION	8
7.0	EXPLORATION RATIONAL	8
8.0	EXPLORATION PROGRAM	9
9.0	OBSERVATIONS AND RESULTS	15
10.0	RECOMMENDATIONS	24
11.0	REFERENCES	25
12.0	CERTIFICATE OF QUALIFICATIONS	26

LIST OF TABLES & FIGURES

Fig. 1: Map 2348 (Milner Tp Geology)

Fig. 2: Legend Map 2348 & 2349

The Property (Claims List)

Claim Map

Logs

MLN0701
MLN0702
MLN0703
MLN0704
MLN0705
MLN0706
MLN0707
MLN0708
MLN0709
MLN0710
MLN0711
MLN0712
MLN0713
MLN0714
MLN0715
MLN0716
MLN0717
MLN0718
MLN0719

Plans-Sections

MLN0701 & MLN0705	Drill Plan and Section	Scale 1cm = 10cm
MLN0702	Drill Plan and Section	Scale 1cm = 10cm
MLN0703	Drill Plan and Section	Scale 1cm = 10cm
MLN0704	Drill Plan and Section	Scale 1cm = 10cm
MLN0706	Drill Plan and Section	Scale 1cm = 10cm
MLN0707	Drill Plan and Section	Scale 1cm = 5 cm
MLN0708	Drill Plan and Section	Scale 1cm = 5 cm
MLN0709	Drill Plan and Section	Scale 1cm = 5 cm
MLN0710	Drill Plan and Section	Scale 1cm = 10cm
MLN0711	Drill Plan and Section	Scale 1cm = 5 cm
MLN0712 & MLN0713	Drill Plan and Section	Scale 1cm = 10cm
MLN0714	Drill Plan and Section	Scale 1cm = 5 cm
MLN0715	Drill Plan and Section	Scale 1cm = 5 cm
MLN0716	Drill Plan and Section	Scale 1cm = 5 cm
MLN0717	Drill Plan and Section	Scale 1cm = 10cm
MLN0718	Drill Plan and Section	Scale 1cm = 10cm
MLN0719	Drill Plan and Section	Scale 1cm = 10cm

Survey Plans

MLN0701, 02, 03, 04,05	Survey Plan	Scale 1cm=10m
MLN070	Survey Plan	Scale 1cm=10m
MLN070	Survey Plan	Scale 1cm=10m
MLN070	Survey Plan	Scale 1cm=10m
MLN070	Survey Plan	Scale 1cm=10m
MLN070	Survey Plan	Scale 1cm=10m
MLN070	Survey Plan	Scale 1cm=10m
MLN070	Survey Plan	Scale 1cm=10m
MLN070	Survey Plan	Scale 1cm=10m
MLN0709	Survey Plan	Scale 1cm=10m
MLN076, 07, 08, 09	Survey Plan	Scale 1cm=10m
MLN0710	Survey Plan	Scale 1cm=10m
MLN0711	Survey Plan	Scale 1cm=10m
MLN0712, 13	Survey Plan	Scale 1cm=10m
MLN0714	Survey Plan	Scale 1cm=10m
MLN07015, 16	Survey Plan	Scale 1cm=10m
MLN07017, 18	Survey Plan	Scale 1cm=10m
MLN0718	Survey Plan	Scale 1cm=10m
Survey Reeve – Dobie Mine		Scale 1cm=10m

RA1 as Paper Certificates RJ and RL as PDF Files

8W1722RA1 & RJ & RL
8W1811RA1 & RJ & RL
8W1812RA1 & RJ & RL
8W1813RA1 & RJ & RL
8W1814RA1 & RJ & RL
8W1815RA1 & RJ & RL
8W1816RA1 & RJ & RL
8W1817RA1 & RJ & RL
8W1818RA1 & RJ & RL
8W1861RA1 & RJ & RL
8W1862RA1 & RJ & RL
8W1863RA1 & RJ & RL
8W1864RA1 & RJ & RL
8W1865RA1 & RJ & RL
8W1866RA1 & RJ & RL
8W1867RA1 & RJ & RL
8W2012RA1 & RJ & RL
8W2013RA1 & RJ & RL
8W2014RA1 & RJ & RL

1.0 SUMMARY

The Milner Project is centred 6 kilometres south-west of Gowganda, Ontario and 6-12 kilometres south-west of the mines of the Miller Lake Diabase Basin also known as the Gowganda Mining Camp.

This exploration program conducted in November-December 2007 included 19 diamond drill holes totalling 2906.40 meters of drilling, all on the Milner project in Milner Township. The drilling was part of a larger program including MMI soil sampling, Airborne geophysics and two IP survey lines.

The exploration was directed to identifying silver-cobalt-nickel veins hosted in and proximal to a Nipissing diabase intrusive known as the Milner Lake Diabase Basin.

2.0 LOCATION AND ACCESS

The property locations referenced in this report and appendices are identified using Nad 83 UTM coordinates. UTM coordinates 0514192mE, 5271436mN were measured at the South IP line coordinates 050W, 000N located at the intersection of roads leading to various parts of the property. This location is central to the activities described in this report.

The property is accessible from Highway 560 approximately 7km west of Gowganda. At km 94.3 (0511880mE, 5278960mN) turn south on the gravel forest access road. Proceed 7.5km to the fork in the road (the Mann Mine is located 5.6km south of the Highway). Proceed west on the right hand road. At 9.6 km take the left fork west to the drilling area. A trail at 10.5km leads north to hole MLN0718 on the high hill west of Dobie Lake. Holes MLN0717 and MLN0719 (Welch mine) and hole MLN0715 and MLN0716 (Bartlett No 1 Shaft) are located north of the road between 10.5 and 11.2km. At 11.2km the road forks with the left fork leading up a steep grade to holes MLN0701 to MLN0705 located at the Malargo stripping. Park at the intersection at 11.2km to access holes MLN0706-MLN0709 (Bartlett open cut) [approximately 145m at 235° from the fork]. Hole MLN0714 is accessed by a new trail east from the road at the top of the hill. To access holes MLN0710 to MLN0713 take the road straight ahead to the east between the two hills. Park at 11.7km. A new drill access trail south east from the turn out leads to holes MLN0710 and MLN0711. Hole MLN0712 is in the clear cut across the valley to the southeast. Hole MLN0713 is approximately 40m east of the access road approximately 100m NE of the turnout for parking.

3.0 THE PROPERTY

The property description and claims list is being prepared by the Hastings Management Group and Douglas Robinson and will be included in the appendices of this report.

4.0 PHYSIOGRAPHY AND VEGETATION

The property has moderate to locally rugged topography consisting of rocky knolls and high hills covered with glacial till. The area is covered by stands of mixed deciduous and boreal forest consisting of poplar, birch, pine and spruce. Significant recent clear cuts have exposed much of the area.

The dominant lake is Gowganda Lake to the east edge of the property. Other lakes include Reeve Lake, Dobie Lake, Long Lake, Boyd Lake, Milner Lake, Crawford Lake, Brennan Lake, Fryingpan Lake, Margueratt Lake and Elkhorn Lake, all of which are located south of Highway 560.

5.0 REGIONAL AND PROPERTY GEOLOGY

The property is located within a 75 kilometre wide Huronian sedimentary basin consisting of yellow to mauve to red coloured Lorrain Formation arkoses and quartzites which overlay green coloured Gowganda Formation conglomerates, arkoses and argillites. The Lorrain Formation and Gowganda Formation rocks are Cobalt Group sediments within Huronian Supergroup rocks of Proterozoic Age.

The Huronian rocks in the Gowganda-Elk Lake area are flat to gently dipping sediments. The edges of the basin tend to be green coloured Gowganda formation sediments. The centre of the basin consists of Lorrain sediments. The property is located within coarse Lorrain quartzites and arkoses within the central portion of this basin. Presumably, Gowganda Formation rocks lie at depth.

Regionally, Nipissing diabase intrusions in the form of basin shaped cone sheets, dikes and/or possibly undulating sheet-like intrusions are common within the Proterozoic sediments and are known to exist in underlying basement rocks.

In and near the Milner property, Nipissing diabase and Proterozoic sediments and Archean basement rocks are common outcrops. No known Archean rocks outcrop on the property. Archean volcanics and sediments outcrop to the north of the property and as a small area south of the property. It is assumed Archean volcanic and/or sedimentary rocks underlay the Proterozoic sediments on the property. The Milner Lake (Nipissing) Diabase Basin is the dominant structural feature and this intrusion was the host rock for the silver produced in Milner Tp. A north trending band of diabase east of the Milner Lake Diabase Basin (east edge of the property)

may be the east flank of a diabase arch on an undulating sheet or may be a separate intrusion.

During the process of logging the rock codes were modified. The following legend of lithology gives a common usage of codes:

Unit Code	Unit Name
10	Diabase ({Post Nipissing})
9	NIPISSING DIABASE
9P	Aplite phase of diabase
9G	Granophyric diabase
9T	Transitional diabase
9P	Grey diabase with high plagioclase-magnetite content
9C	Coarse grained diabase
9Cv	Coarse grained varied textured diabase
9H	Hypersthene diabase
9Ha	Hypersthene diabase
9Fv	Fine grained varied textured diabase
9F	Fine grained diabase
9B	Very fine grained diabase
9A	Chilled Diabase
6 to 8	PROTEROZOIC Sediments
8	LORRAIN FORMATION
8	Arkose (Arenites)
8Q	Arkose: quartz dominant
8E	Arkose quartz = feldspar
8F	Arkose feldspar > quartz
8L	Arkose with significant Lithic content
8D	Arkose dirty
8C	Conglomerate
8S	Siltstone
8A	Argillite
6 to 7	GOWGANDA FORMATION
	FIRSTBROOK Member
7	Laminated argillite-siltstone
	COLEMAN Member
6C	Conglomerate:
6Cc	Conglomerate: clast supported
6Cx	Conglomerate: matrix supported
6G	Greywacke
6Gm	Greywacke: massive
6Gb	Greywacke: bedded
6N	Sandstone
6Nm	Sandstone: massive
6Nb	Sandstone: bedded
6S	Siltstone
6Sm	Siltstone: massive

- 6Sb Siltstone bedded
- 6A Argillite,
- 6Am Argillite, massive
- 6Ab Argillite, bedded

6.0 REGIONAL PRODUCTION

Sergiades in Mineral Resources Circular No. 10 reports the following silver production from the silver veins of north-eastern Ontario as Troy ounces:

MRC#10 pg 3	Gowganda Area to 1966	58,533,152
MRC#10 pg 3	Cobalt Area to 1966	442,533,479
MRC#10 pg 3	South Lorrain Area to 1966	23,338,906
	Total	524,405,537

The Gowganda area production is dominantly from the Miller Lake Diabase basin 9km north east of the Milner Lake Diabase Basin. 234,923 oz Ag was produced from the Milner Lake Diabase Basin as follows:

MRC#10 Reference	Township	Mine Name	Troy Oz Ag
#1 pg. 370 & 390-391	Milner	Bartlett mine	20,219
#2 pg. 370 & 399	Milner	Welch mine	1,000
#3 pg. 370 & 392-393	Milner	Boyd Gordon	4,678
#4 pg. 370 & 394-395	Milner	Mann mine	
		(118,942 = 98,792 + 20,150 tails)	118,942
#5 pg. 370 & 396-397	Milner	Reeve-Dobie mine	88,584
#6 pg. 370 & 398	Milner	South Bay mine	1,500
		Total	234,923

For Gowganda area production to the end of 1969 see McIlwaine, Ontario Geological Survey Report 175, page 3 for production by mine, and page 48 for production by year. This report documents an additional 3,902,181 oz Ag production during 1967-69 from Miller Lake O'Brien (Siscoe) mine in the Miller Lake Diabase Basin. Total production for the Gowganda area to the end of 1969 was 60,186,782 oz Ag.

7.0 EXPLORATION RATIONAL

Within North-eastern Ontario, silver-cobalt-nickel-calcite-dolomite vein deposits occur within, and in close association with, Nipissing diabase intrusions. The majority of silver production has been from Cobalt, South Lorrain, North Cobalt, Casey Township, and the Miller Lake Diabase Basin (east of Gowganda). Silver occurrences and mines with small silver production are known within similar host rocks located in Milner Township.

Within the historically important mining camps listed above, major silver production has occurred from veins located at most horizons within the diabase stratigraphy. A

major portion of the silver production also occurred from veins near the unconformity between shallow dipping to flat-lying Proterozoic sediments and steeply dipping Archean volcanic/sedimentary basement rocks where the unconformity is close to a Nipissing diabase intrusive. In the absence of Proterozoic sediments, Archean rocks both above and below Nipissing diabase intrusions have also hosted major Ag-Co-Ni vein deposits.

The Hastings Group of companies has focused exploration on the Nipissing diabase with emphasis on understanding the relationship of ore to the Nipissing diabase.

Exploration was also directed to an integration of geology, airborne geophysics, MMI soil geochemistry and the development of IP processes.

8.0 EXPLORATION PROGRAM

In November and December of 2007, Klondike Silver Corp performed an exploration program targeting silver on three properties:

1. the Milner Property (MLN) in Milner Township;
2. the Haultain Property (HLT) primarily in Haultain and Chown Townships;
3. and the Haultain-Lawson-Corkill Property (HLC) primarily in Lawson and Corkill townships.

The program was conducted as three parallel and independent programs consisting of:

1. 7100.61 meters diamond drilling with 2906.40 meters drilled on the Milner Property;
2. MMI;
3. and airborne Geophysics including EM and Magnetic Surveys

The diamond drilling consisted of:

Orbit Drilling Inc.

Township	Milner Property	Metres
Milner	MLN0701(C)	174.00
Milner	MLN0702(E)	180.00
Milner	MLN0703(A)	201.80
Milner	MLN0704(E2)	120.00
Milner	MLN0705(D)	200.67
Milner	MLN0706(I)	149.94
Milner	MLN0707(I2)	50.73
Milner	MLN0708(K)	81.00
Milner	MLN0709(J)	80.79
Milner	MLN0710(Q)	201.15
Milner	MLN0711(U)	75.15

Milner	MLN0712(T3)	201.92
Milner	MLN0713(T2)	221.72
Milner	MLN0714(S)	149.89
Milner	MLN0715(M2)	74.90
Milner	MLN0716(M1)	74.00
Milner	MLN0717(R)	191.77
Milner	MLN0718(N)	374.95
Milner	MLN0719(R2)	102.02
	Total	2906.40 metres

Cabo Drilling (Ontario) Corp.

Township	Haultain-Lawson-Corkill Property	
Lawson	HCL0701(C)	201.06
Lawson	HCL0702(D)	615.03
Lawson	HCL0703(E)	175.40
Lawson	HCL0704(F)	101.88
Lawson	HCL0705(G)	149.90
Lawson	HCL0706(B)	131.60
Lawson	HCL0707(G2)	132.00
Lawson	HCL0708(I)	170.78
Lawson	HCL0709H)	161.37
Lawson	HCL0710(I2)	161.90
Lawson	HCL0711(I3)	152.00
Lawson	HCL0712(I4)	259.93
	Total	2412.85 metres

Major Drilling Group International Inc.

Township	Haultain Property	
Haultain	HLT0701(I)	303.09
Haultain	HLT0702(E)	81.00
Haultain	HLT0703(F)	81.00
Haultain	HLT0704(E2)	209.90
Haultain	HLT0705(G)	200.93
Haultain	HLT0706(H)	102.08
Haultain	HLT0707(C)	200.52
Haultain	HLT0708(A)	402.02
Haultain	HLT0709(B)	200.82
		1781.36 metres
	Grand Total	7100.61 metres

The drill program was planned by John Keating, David LaRocque, Jason Ploeger and Douglas Robinson. Field Layouts of the drill hole collar and front sight pickets were generally performed by Larder Geophysics Ltd./Katrine Exploration and Development Inc./Larder Geophysics Ltd. Core transportation from the drill to the

Hastings Group Core processing facilities in Gowganda was performed by Katrine Exploration and Development Inc./Larder Geophysics Ltd.

The core was opened and catalogued during the drilling activities and archived for future logging. This was performed by Peter Bilenki, Douglas Robinson, Jim Steele and Betty Robinson.

Core logging and sample mark-up was performed by Douglas Robinson P. Eng., with the assistance of Peter Bilenki and Betty Robinson.

Core splitting, sample preparation and sample shipment was performed by, and under the supervision of, Katrine Exploration and Development Inc./Larder Geophysics Ltd. The core was transported from Hastings Group Core facilities in Gowganda to the Katrine Exploration and Development Inc. facilities in Larder Lake for splitting and returned to Gowganda for storage.

During the month of January 2008, the former Gowganda Public School, then an un-serviced warehouse, was rehabilitated. The stored materials were removed from the building, then hydro was established, and core logging and handling equipment constructed. Core logging commenced in February and was completed in early July.

Peter Bilenki, Douglas Robinson and Betty Robinson with the assistance of commercial salt, manually lifted the core racks and placed them on sleepers as required for permanent core storage, as the core was logged.

As the core was logged, Peter Bilenki stored it in steel core racks. Spaces were left to accommodate core shipped to Larder Lake for splitting. It was necessary to discard short sections of core due to the tight bar spacing. The latter part of the split core was racked by Douglas Robinson and Betty Robinson.

Processing of assays into the logs was performed by Douglas Robinson.

Prior to logging, the core was measured by Betty Robinson and Peter Bilenki under the supervision of Douglas Robinson. The meter marks were established as a best fit to the driller's meter tags. This was performed to accommodate accurate and precise sample lengths. The new meter marks were generally within 15cm of the driller's tags.

Other drilling from the Ranger Lake Project was also processed during the program but is not dealt with in this report.

Lodging was at the Auld Reekie Motel in Milner Township. Field offices and computer stations and printing equipment were maintained at the Auld Reekie and in the core shed. Communications were by email from the Auld Reekie.

This exploration program was designed to focus on the Nipissing diabase while recognizing the potential of major silver deposits to occur in rocks in close proximity to the diabase.

In the Milner Property, drilling focused the diabase of the Milner Lake Diabase Basin and the east limb of a possible diabase arch that may dip under Gowganda Lake to the east. Drilling focused on historically known occurrences of aplite-calcite-quartz veins investigated by past prospecting, and in underground workings.

Milner Tp Diamond Drill Project Zone (UTM Zone17, Nad 83)

Hole # & Designation	UTM Easting	UTM Northing	Elevation (m)	Dip°	Length (m)
MLN0701 C	0514720	5272349	387	014 -47	174.00
MLN0702 E	0514829	5272328	361	022 -45	180.00
MLN0703 A	0514657	5272156	374	043 -46	201.80
MLN0704 E2	0514797	5272327	360	088 -46	120.00
MLN0705 D	0514746	5272448	381	197 -54	200.67
MLN0706 i	0513976	5271293	380	276 -45	149.94
MLN0707 i2	0513979	5271295	380	337 -45	50.73
MLN0708 K	0514044	5271332	384	340 -45	81.00
MLN0709 J	0514075	5271347	384	340 -48	80.79
MLN0710 Q	0514741	5270942	397	181 -45	201.15
MLN0711 U	0514471	5270802	379	132 -45	75.15
MLN0712 T3	0514355	5271184	380	043 -45	201.92
MLN0713 T2	0514454	5271328	372	225 -45	221.72
MLN0714 S	0514269	5271431	390	230 -51	149.89
MLN0715 M2	0514083	5271726	405	227 -45	74.90
MLN0716 M1	0514082	5271728	405	313 -47	74.00
MLN0717 R	0513831	5271708	410	047 -45	191.77
MLN0718 N	0513521	5271916	385	092 -45	374.95
MLN0719 R2	0513898	5271734	410	313 -45	102.02
Total					2906.40

Each drill site was visited by Douglas Robinson and helpers as reported in the logs and field maps included in the appendices of this report. The significant features in close proximity to the drill hole casings were mapped using the top of the casing as the reference point. Collar locations and attitudes were measured by using an angle iron survey bar and Brunton compass on tripod and Garmin rino 530HCx GPS in averaging mode as described below. Significant features were mapped by "cloth chain and compass" or "hip chain and compass" as reported in

the appendices. Distances were reported at meters to one decimal point to signify these are considered meaningful measurements.

The UTM coordinates of each collar location was measured by a Garmin rino 530HCx GPS unit in averaging mode. Generally the unit was allowed to collect the reading over the time required to deal with collar measurements and mapping of field evidence as reported in the casing location maps included on the appendices of this report. The elevation of these readings appear to be accurate to within 10 meters. This accuracy is approximately equivalent to the accuracy of measuring elevation from MNDM claim map contours. The elevations reported in this report are from these two processes as reported in the appendices. The UTM coordinates are reported in Zone 17, Nad 83 measurements. These appear to be generally within a 5 meters horizontal circle of confusion. Where collars are in close proximity to each other, chain and compass measurements were reported between casings.

A survey bar was fabricated from a long angle iron. Reference holes were drilled at 50cm centers along the center of the angle (in the plane of symmetry). The holes were drilled slightly larger than butcher's cord. The same butcher's cord was used as plumb strings from which weights were suspended. Heavy, rubber core, lead fishing weights were generally used as plumb weights. The rubber core was removed from the sinkers and the plumb cord inserted into the gap.

In some open casings the survey bar was inserted into the casing; generally with a 90cm contact distance with the casing. The angle of the bar was placed facing up, contacting the upper part of the casing and the two edges of the hypotenuse contacting the bottom of the casing. The edges of the hypotenuse were visually positioned equidistant from the vertical plane of symmetry of the casing. If the casing was capped, the survey bar was wedged into a similar symmetrical position in contact with the top of the casing. With open casings or with casings having flush casing caps; the full reported contact distance of the bar was in direct contact with the casing. With casing caps of larger diameter than the casing, the survey bar had two contact positions; the upper on the cap and the lower on the casing. The distance between these two points was reported as the contact distance. In this situation; extra care was taken to assure the survey bar was at the top of the casing in symmetrical position to deal with potential off-line horizontal offsets caused by the differing diameters.

The azimuth of the coincident vertical planes of symmetry of the casing and the survey bar were measured by Brunton compass on tripod. This process is somewhat similar to the historical process used to carry surface surveys down

mine shafts to mining levels. The compass was aligned with two plumb cords and the azimuth of the vertical plane of symmetry was measured and recorded. The azimuth was generally measured 6 meters and 12 meters behind the casing (field limitations occasionally necessitated variation). Both measurements were recorded and the average of the readings was generally reported as the reported azimuth of the hole. It is recognized that the casing and the magnetic rocks in close proximity to the casing can impact measured azimuths. The configuration used was deemed the best compromise to deal with measurement issues encountered. Plastic hand lenses were generally used to deal with the problem of the impact of metal hand lenses on azimuth measurements.

The Klondike Silver drilling program targeted the diabase with the greatest magnetic susceptibility and the strong natural magnetic properties of the rock probably has had some impact on the down the hole Reflex test and surface measurements.

It is recognized that the casings can be impacted by incidental contact with heavy equipment during demobilization from the drill site and post drilling work in proximity to the casing. Concern to future damage to the casing is a factor in measuring casing attitudes as soon as practical.

The contact distance of the survey bar and the casing was maximized to field situations. Contacts of 50cm or more are considered good. Contacts less than 25 cm are considered poor and can be suspect as measured. The problems of short contact distances can be in part resolved by improvising a secure attaching device.

The dip of each casing was measured directly from each side of the casing. The reported dip of the casing is the simple average of the two readings. Eventually a standard procedure was established of measuring the dip first from the right hand side of the casing facing the direction of drilling, then from the left hand side of the casing. When this was done systematically the difference of the two readings was of consistent sign.

The field layouts of drill holes were generally established by a collar picket and two front sight pickets. The field designation was established as a unique alpha character "A - Z". The early drill records reported the hole by the alpha designation which was later converted to a unique hole number. This configuration was found to best deal with the rapid sequence of short holes that made it impractical to assign hole numbers at the time the holes were laid out.

9.0 OBSERVATIONS AND RESULTS

Aplite and Veins

Aplite veining is a common vein phase observed in many of the holes and commonly in the dumps of the historic prospects and small mines that were drill tested.

Aplite appears to be a late stage silicate differentiate of Nipissing diabase that occurs as vein structures. Aplite veins are variable in texture and composition and commonly appear to be identical to late stage diabase differentiates that occur in natural position in the differentiation sequence of the diabase. This report deals with aplite as veins and considers aplite veins and calcite veins as potentially genetically related. The genetic relationship assumed in this report is not a generally accepted concept and should be treated as a potential relationship, not an established relationship.

Aplite is not noted for containing ore grade silver. However, observations of drilling by the Hastings Group of companies indicates aplite is commonly a phase of the diabase that occurs as vein structures. These observations also indicate some calcite veins and aplite veins are genetically related and may represent genetically related late differentiate phases of the diabase. Some apparent alteration along fractures has an appearance of aplite and the distinction between aplite and alteration can be ambiguous. This author has seen massive aplite phase terminate abruptly to massive arsenides within an otherwise simple dilation vein structure. These concepts has not been subjected to peer review, but is has impacted the author's approach to exploration rational.

The Nipissing Diabase: Thickness and Differentiation

The source of the silver and the genetic model for diabase related silver vein mineralization has not been clearly established. However the association with diabase appears to be critical. It is possible that more than one source has contributed to the historically mined silver and other silver encountered in and near the diabase. If the diabase is a source of silver; then a mature diabase with advanced differentiation is a significant exploration criteria. If the diabase is a heat source controlling silver mineralization, then a thick diabase is likely to act longer and at greater average temperatures affecting the minerals present, the character of the mineralization and possibly tonnage and total silver content of mineralization/ore.

In the areas explored in 2007, the diabase in Milner Township appears to be generally thinner than encountered in Cobalt and in the Miller Lake Diabase

Basin (Gowganda) mining camps. Also the degree of differentiation appears to be less well developed than other diabase intrusives in the Cobalt and Gowganda area. This may have important considerations to the development of silver deposits.

The seven mines in Milner Township have a combined production of 234,923 oz of silver. This low production may be an indication that the diabase has not had the capacity to produce the deposits comparable to the larger silver deposits in North-eastern Ontario.

The diabase may be thicker and better differentiated in other areas on the property in Milner Township. Field mapping is the best procedure to determine if selected areas have better potential. Evaluation of the MMI could take preference over geological evidence from the drilling.

McIlwaine in GSC Report 175 in Figure 4 of page 33 shows the spatial relationship of the Miller Lake Diabase Basin, Calcite Lake Diabase Basin and Flatstone Lake Diabase Basin.

Drill Holes MLN0701 to MLN0705 Malargo [J. Beadman (13)]

Drill holes MLN0701 to MLN0705 and abandoned line "B" were designed to test the Malargo prospect, historically this is known as the J. Beadman property.

This property is referenced in OGS Report 175 Geology of the Miller Lake Silver Area. District of Timiskaming page 61-63 reference (13) and accompanying map 2348 Van Hise and Milner Townships, District of Timiskaming. This report describes a shallow shaft, and Co-Ni veining exposed in surface trench. The reported assays of up to 12.22% Ni over 36 inches appear not to be cut samples and should not be reported as an indication of potential grades. It is possible these assays represent the length sampled along the strike of the vein or may represent an over representation of vein material.

No silver production is reported from this property.

Trenching by Klondike Silver (2007) verifies the descriptions of the vein as reported in OGS report 175. Two calcite veins (approximately 095 and 114°) exposed in this stripping are up to 4cm wide with local masses of nearly pure niccolite and some Co bloom (erythrite) on slips. The best mineralization was located near the intersection of the two veins in the central area of the trenching. An accurate azimuth is difficult to determine due to apparent magnetic deviations encountered.

Hole HCL0701 was drilled to test the vein below the intersection of the best mineralization at the intersection of the veins. The hole intersected possibly

significant aplite veining (9cm aplite 0gAg/tonne/0.41m) and smaller associated aplite approximately 85m below surface. Both Douglas Robinson and Larder Geophysics encountered problems acquiring reliable compass readings in the area of holes MLN0701 and MLN0705.

Hole MLN0705 was drilled as a platform for down the hole EM by Quantec Geoscience. It was drilled along the vein, in the footwall of the vein (recognizing the 70-80° southerly dip of the vein). The author has not seen data from the survey.

Hole MLN0702 at 188.75-188.85m encountered an apparent glass that appears to have resulted from melting of the Lorrain Formation sediments. This is a rare occurrence that may indicate the diabase was very hot. This observation may be in conflict with other observations in this report. The residual glass may also result from the lack of erosion and mixing along the contact, or result from depressed fusion temperature controlled by the composition of the sediment or the fluid content of the sediments. It may have another cause.

The Malargo showing is located at the top of a broad, high ridge. Holes MLN0702 and MLN0704 tested an area of historic trenching east of the Malargo showing at the base of this ridge. Field mapping subsequent to drilling indicates a 45 meter wide depression strikes 342° azimuth. Hole MLN0702 at 19.95m intersected a 15 cm calcite vein with an estimated 0.5% chalcopyrite content grading 0gAg/tonne over 1.79 meters. This vein was at low angle to the core axis 7.75m from the hanging wall contact of the diabase intrusion. MLN0704 was drilled perpendicular to this hole and no vein was encountered. The vein in hole MLN0702 and the possible hanging wall of the diabase intrusion may dip east sub-parallel to the inclination of MLN0704.

MLN0703 was drilled to test an inferred fault contact between Lorrain arkose and Nipissing diabase to the east. The diabase contact was intersected at 88.20m. From 88.20 to 108.00 the diabase appears to be altered with anomalous igneous texture. The contact appears to be controlled by a pre-Nipissing fault with post Nipissing alteration.

The drilling in the Malargo area tends to indicate a lack of significant assays and structures. The exceptions are holes the fault controlled contact of hole MLN0703 and the 15 cm calcite vein 7.75m below the hanging wall contact of the diabase. These two structures could be mineralized along the strike.

Drill Holes MLN0706 to MLN0709: Bartlett Open Cut (14)

Holes MLN0706 to MLN0709 tested the apparent location of the Bartlett Open Cut. A large muck pile (that appears to be derived from underground workings) and an open cut were mapped.

OGS report 175, page 63-65 and accompanying map 2348 indicate this is the historic Bartlett Open Cut (14). 20,219 oz Ag were reported produced from the general area. The records indicate this 20,219 oz of Ag production is the cumulative product the Bartlett No. 1 Shaft (21) on page 68-69, Crews McFarland No.2 Shaft (15) on page 65 and Bartlett Open Cut (14) on pages 63-64 of OGS report 175.

The holes indicate the downward projection of the ore vein is aplite with low silver values. The best intersection was hole MLN0708 returning a 7cm aplite vein grading 3g Ag /tonne over 1.61m. No additional work is recommended in this structure.

Also see section the section "Drill Holes MLN0715 and MLN0716 Bartlett No1 Shaft (21)" described in text that follows.

Drill Hole MLN0710 South Bay and O'Brien Mine (28?)

MLN0710 tested an IP anomaly reported by Larder Geophysics at the extreme south end of the south IP line.

This appears to be near the location of the historic South Bay and O'Brien Mine (28) reported in OGS report 175, page 74. Ontario Department of Mines MRC#10 by Sergiades: page 398 reports a possible 1500 oz Ag production. It is ambiguous if this production is from the area drilled by MLN0710 or MLN0711. MRC#10 appears to support the location at near MLN0710 and OGS report 175 appears to support a location near MLN0711.

The drill hole intersected numerous aplite veins. At 157.66-158.30 a single 20cm quartz vein with an estimated 1% chalcopyrite grading 1 g Ag/tonne over 1.58m was intersected. The combination of numerous aplite veins and the calcite vein was encouraging and additional consideration could be given to this general area. The determining of the attitude, thickness and degree of differentiation in this area would be beneficial. The apparent thickness of the fine grained diabase may be real or may be a factor of not knowing the attitude and composition of the diabase. It is commonly difficult to distinguish between the fine grained sub-unit and the hypersthene sub-unit of the diabase. Knowing the real stratigraphy of the diabase is important to determining the mineral potential of this area.

Drill Hole MLN0711 South Bay and O'Brien Mine (28?)

This appears to be part of the historic South Bay and O'Brien Mine (28) reported as in OGS report 175, page 74. Ontario Department of Mines MRC#10 by Sergiades: page 398 reports a possible 1500 oz Ag production. It is ambiguous if this production is from the area drilled by MLN0710 or MLN0711. MRC#10 appears to support the location at near MLN0710 and OGS report 175 appears to support a location near MLN0711.

Hole MLN0711 tested 5 meter northeast of the apparent shaft location defined by a vent pipe from mine hazard reclamation work. A 6 cm aplite vein with an apparent calcite overprint and an estimated 1% combined chalcopyrite and pyrite appears to be the structure explored by the mine workings. This vein at 23.19 m in the hole grades 27 g Ag/tonne over 0.59 meters (4/5.58). The silver value, combined with the sulphides and calcite overprint, indicate the vein is mineralized. If the vein phase changes from aplite to calcite along the strike or dip, the vein would be worthy of additional work.

Drill Holes MLN0712 to MLN0714

Mapping prior to drilling indicated an abrupt change in attitude of diabase occurred at the intersection of forest access roads at 0514192mE, 5271436mN. It appeared a structure at azimuth 135° controlled the change in strike. Also the Lorrain arkose had a prominent altered appearance near the contact. The south IP was established at 136° from this location to line test for possible anomalies related to silver veins. Holes MLN0712 and MLN0713 were drilled to test two different IP signatures along this trend. Hole MLN0714 was drilled to test this trend near to the extension of the Bartlett Open Cut described under MLN0706-MLN0709. No significant silver mineralization was encountered. All three holes intersected narrow Nipissing diabase intrusions that appear to be minor extrusions from the main Milner Lake Diabase Basin.

Drill Holes MLN0715 and MLN0716 Bartlett No1 Shaft (21)

Holes MLN0715 and MLN0716 tested the shaft area of the Historic Bartlett No1 Shaft (21). The holes were drilled perpendicular to each other to test the different potential strike directions.

OGS report 175, page 68-69 and accompanying map 2348 indicate this is the historic Bartlett No1 Shaft (21). Part of the 20,219 oz Ag report above relating to the Bartlett Open Cut (14) [MLN0706-MLN0709] may be from this mine. No significant veining was recognized and the assays are less than 1 g Ag /tonne. A 20cm aplite vein intersected at 37.88m in MLN0715 may be the structure tested

by the mine workings. No additional work is recommended on the basis of this drilling.

Drill Holes MLN0717 and MLN0719

Holes MLN0717 and MLN0719 were drilled to test the historic Welch Mine.

OGS report 175 page 76 and accompanying map 2348 describe the Welch Mine (30). Ont Dept of Mines MRC#10 by Sergiades: pg 399 reports production of 1000 oz Ag at the Welch property. Larder Geophysics identified the possible site of the Welch mine. Douglas Robinson and Jim Steele confirmed this location as a deep pit. No shaft has been identified and the deep pit appears to be the Welch site. Holes MLN0717 and MLN0719 were drilled perpendicular to each other to test various possible strike directions and elevations.

Both holes intersected the diabase deep in the differentiation sequence close to the top hypersthene diabase. Hole MLN0717 intersected no significant calcite veins. At 58.80-59.50m, hole MLN0719 intersected a 20cm aplite vein (20° to core axis) grading 1 g Ag/tonne over 0.84m. Hole MLN0717 was probably drilled perpendicular to the aplite vein and appears to have crossed the projection of the aplite immediately above the diabase contact. It appears the aplite pinched out above hole MLN0717. It also appears the silver reported from the Welch property was recovered from surface trenching/pitting, deep in the original aplite structure.

Douglas Robinson identified a rehabilitated mine hazard at 0513767mE, 5271784mN during 2008 field mapping. The small amount of muck indicates this was minor. The probable Welch site identified by Larder Geophysics and subsequently drilled is more likely to be the Welch site.

Drill Hole MLN0718

MLN0718 was drilled to test for silver veining associated with faulting under Dobie Lake. The hole was collared at the top of a high hill 67m slope (59m horizontal) distance from the lake along the trace of the hole. Significant faulting and two small calcite veins were encountered between the collar and the shore of the lake. The veins are:

1. 9.80m 1cm calcite vein, 5 g Ag/tonne over 0.59m;
2. and 22.07m 2cm calcite vein, 2 g Ag/tonne over 0.83m

Faulting and calcite veining were also intersected in the bottom 44 m of the diabase. This may be the faulting projected through Dobbie Lake. The veining is:

1. 204.00m 1½ cm calcite vein, 0 g Ag/tonne over 0.80m;
2. and 215.38m 3cm calcite-epidote vein) 0 g Ag/ tonne over 0.96m

Trace chalcopyrite was noted in the sediments below the diabase.

This hole has the most complete section of the diabase encountered in the Milner project drilling. The natural differentiation sequence was logged in the expected sequence: however the differentiation sequence appears to be immature. The upper contact area is eroded from the drill area.

Other General Observations

The drilling was generally not encouraging. The veining in the mine dumps and in the drilling to test these historic showings was dominated by the aplite phase of veining that is not a recognized host of significant silver production. The assays were generally background values. Where drilled, the diabase stratigraphy indicates the diabase is thinner and differentiation of the diabase immature relative to other diabase in the region. This opinion is based on historical records and the drilling results of the Hastings Group of companies. Field traverses outside the active exploration area could identify potentially favorable areas in the Milner Diabase Basin.

Favorable findings from other parts of this exploration program could override the recommendations of this report.

IP Development

This work is expanding on the concepts developed by K.V. Kunduri and Agnico Eagle Mines staff circa 1990. That work established the principles of dipole-dipole (symmetrical) IP in dealing with narrow highly conductive silver veins. These concepts also dealt specifically with the horizontal/vertical position of silver veins in the half sphere zone measured by IP surveys.

The work by Hastings management is expanding these principles to orientation studies of pole-dipole three dimensional computer modeling of silver mineralization in Mickle (Cotley) and Corkill (Kell) townships. Preliminary results are reported to be encouraging.

Prior to applying IP to the Milner project, the three dimensional response of the orientation surveys should be justified to the three dimensional data of the targeted and associated mineralization of the orientation targets.

The Kell orientation was performed on a complex association of mineralization associated with a Nipissing diabase intrusive as follows:

1. Ag-Co-Ni vein mineralization trending approximately 150° and dipping approximately 60° southwest and located at the approximate midpoint of the 85 meter thick diabase intrusive of similar orientation.
2. Chalcopyrite-epidote vein mineralization within the southern portion of the diabase. This veining is near vertical approximately perpendicular Ag-Co-Ni mineralization.

3. disseminated and net textured pyrite mineralization in the sediments 40-50m into the hanging wall of the Ag-Co-Ni veining (measured perpendicular to the vein).
4. Strong faults and kaolinite altered host rocks along the diabase contacts; generally 40-50 meters from the Ag-Co-Ni vein in both the hanging and footwall of the vein (measured perpendicular to the Ag-Co-Ni veining).

The geometry is controlled by the host diabase and the geology is reported in an MNDM assessment report filed in 2008.

MMI General

The estimated anomaly width over narrow silver veins should be dealt with, in the MMI evaluation.

In mature differentiated Nipissing diabase intrusions there appears to be a distinct segregation of nickel and possibly cobalt into specific phases of the intrusive. The MMI should be examined to determine if it is a useful tool to map diabase stratigraphy. Knowing the diabase stratigraphy below the MMI study area may be critical to interpreting the assemblage of targeted elements.

The effect of silicate alteration on the release and distribution of metals in the environment is unknown, and may significantly impact the targeted signature of the MMI response in the study area.

Metals of the Ag-Co-Ni vein assemblage appear to be enriched in MMI samples collected from shallow overburden over diabase outcrops. This impact of this potential trend should be addressed in the MMI study.

MMI responses can suffer from a lack of reproducibility. Prior to drilling an MMI response, the drill target area should be re-sampled to verify the validity of the response and to determine the optimum follow-up location within the response.

Niton Mining Analyzer

The Niton Mining Analyzer is an X-ray tube based field portable "X-ray Fluorescence Spectrometer" (FPXRF). The penetration depth is 1-2mm maximum in core and rock. The measurement window is circular with 1cm diameter (8mm spot). The sample has to be in contact with the measurement window and must cover the measurement window completely. The analyzer will measure everything in front of the window.

Native gold, native silver, argentite and several other minerals with high silver contents are ductile and appear to smear on the exterior surface of drill core and on the flat diamond saw cut surfaces. Some of the silver from the cut that should report to the sludge is smeared over the surface of the core. These metals are

10.0 RECOMMENDATIONS

The results of the airborne, MMI, IP, and down the hole EM surveys, and diamond drilling need to be compiled and reviewed collectively to formulate recommendations. Maps (including MNDM map 2348) of common scale would be beneficial. If follow-up work is justified from the compilation, an updated review of IP research is a priority.

If the project continues, selected geological traverses of the Nipissing diabase are recommended.

If favorable MMI responses are identified; it is recommended an appropriate 25 meter spaced square sample sites be sampled and mapped over the identified response. Three or five lines of 5 samples each would be appropriate in some situations.

The expectations of IP and MMI should be dealt with in report format prior to property compilation and review.

If X-ray Fluorescence Spectrometer measurements of core or sawn rocks are used in this project, the issues of silver smear should be dealt with.

It is recommended the primary drill plan/sections format be designed to print to 11x17 inch tabloid paper using a maximum 10.4x16.0 inch (26.5x41.5cm) printable area.

This report is a preliminary and was prepared for assessment purposes and program planning and is not certified for the purpose of 43-1012 reporting. Some vetting may be required.

ductile and appear to be pushed to the side by the drill bit or diamond blade and are speed out as a smear on the core. It appears the industry norm is to ignore the impact of this smear on the assay of gold and silver bearing core. The X-ray analyzer measures only the top 1-2mm maximum of the core. The reported value from an X-ray analyzer may report the silver content disproportionately relative to shallow depths of penetration; with a higher rating attributed to the surface of the core. If this is the case, smear contamination is a significant concern to be dealt with.

If future work on this project encounters silver or gold values by X-ray analyzer the following should be done:

1. The analysis should be reported on the fresh cut surface.
2. The fresh cut surface should then be sanded with 400and/or/600 grit emery paper, rinsed and re-analyzed and reported.

This process will give a sense of the impact of smear and render a reliable analyzes.

This author frequently removes silver smear from the exterior of core in the logging process.

11.0 REFERENCES

MERQ-OGS

1983: Lithostratigraphic map of the Abitibi Subprovince; Ontario Geological Survey/Ministry de l'Energie et des Ressources, Quebec; 1:5000 000; catalogued as "Map 2484" in Ontario and "DV 83-16" in Quebec.

Ontario Geological Survey 1978. Geology of the Gowganda Lake-Miller Lake Silver Area District of Timiskaming. Ontario Geological Survey Report 175 161p. Accompanied by 2349, scale 1:31,680 or 1 inch to ½ mile.


1968: Sergiades A. O. Mineral Resources Circular No. 10. Silver Cobalt Calcite Vein Deposits of Ontario.


12.0 CERTIFICATE OF QUALIFICATIONS

I, Douglas Robinson, of 24 Victoria Avenue, Swastika, Ontario hereby certify that:

1. I am a registered professional Engineer of the province of Ontario, No. 39322011.
2. I am a graduate of Queen's University in Kingston Ontario with an Honours Bachelor of Science, Geological Engineering 1975, and Northern College, School of Mines in Haileybury, Ontario, 1970.
3. I have been practising my profession since graduation.
4. The information contained in this report is the result of work done by myself and the references cited.

Respectfully submitted


Douglas Robinson, P. Eng.
December 15, 2008



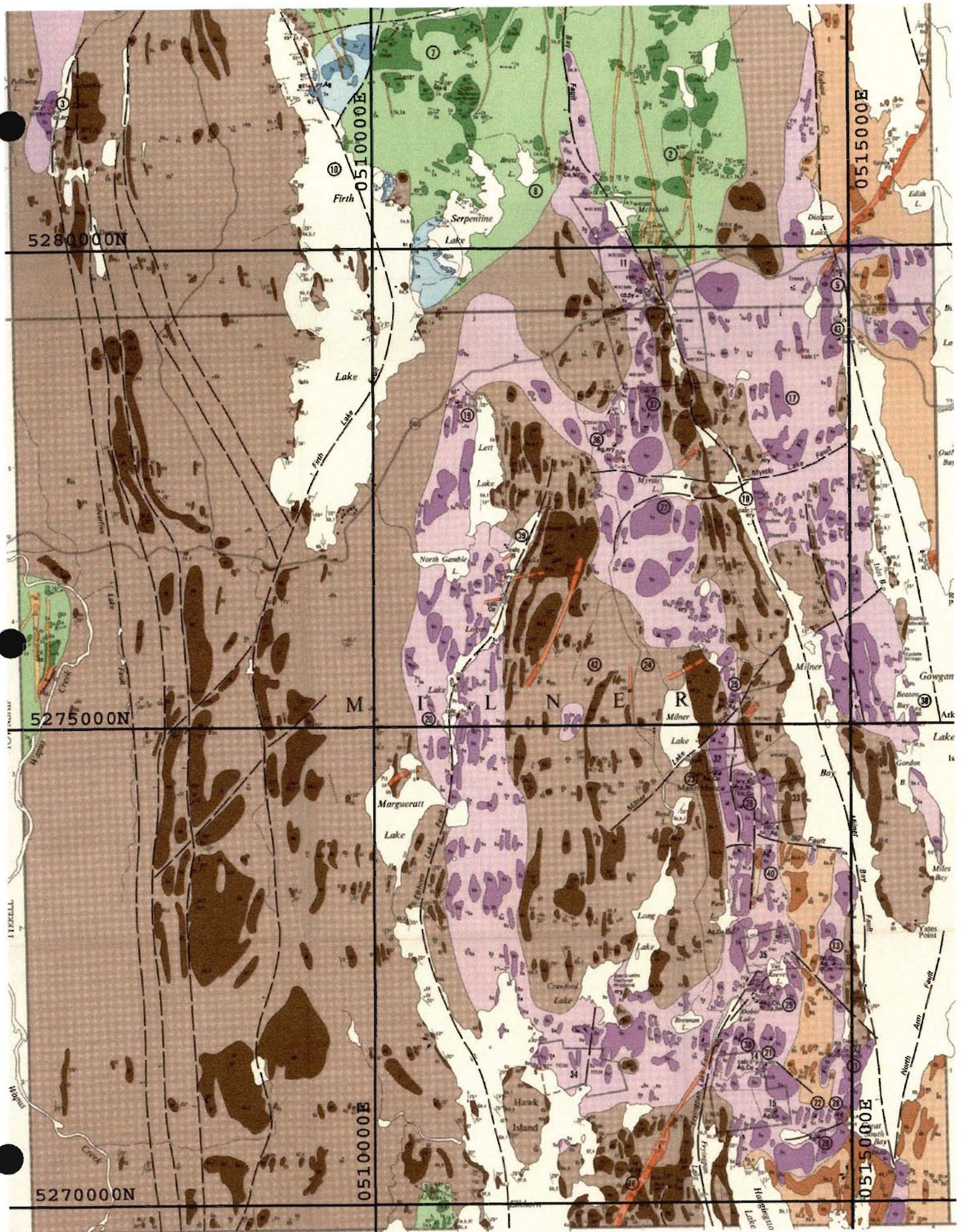


Fig1: Map 2348 Milner TP.

LEGEND

PHANEROZOIC

CENOZOIC^a

QUATERNARY

PLEISTOCENE AND RECENT

Glacial deposits, swamp, lake and stream deposits.


UNCONFORMITY

PRECAMBRIAN^b

LATE PRECAMBRIAN

MAFIC INTRUSIVE ROCKS^c DIABASE DIKES






 11a *Olivine diabase.*
 11b *Porphyritic olivine diabase.*

 10 *Diabase.*

INTRUSIVE CONTACT

MIDDLE PRECAMBRIAN








MAFIC INTRUSIVE ROCKS^c NIPISSING DIABASE

 9 *Unsubdivided.*
 9a *Pyroxene gabbro.*
 9b *Amphibole gabbro.*
 9c *Granophyre.*
 9d *Aplite.*


INTRUSIVE CONTACT

HURONIAN SUPERGROUP COBALT GROUP^c





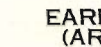



LORRAIN FORMATION

 8 *Unsubdivided.*
 8a *Micaceous sandstone.*
 8b *Feldspathic sandstone.*
 8c *Greywacke.*
 8d *Quartzose sandstone, proto-quartzite.*
 8e *Ferruginous sandstone.*
 8f *Orthoconglomerate.*

GOWGANDA FORMATION Firstbrook Member

 7 *Laminated argillite.*



Coleman Member

 6 *Unsubdivided.*
 6a *Feldspathic greywacke.*
 6b *Feldspathic sandstone, arkose.*
 6c *Conglomerate.*
 6d *Ferruginous sandstone.*
 6e *Breccia.*
 6f *Argillite, siltstone.*
 6g *Protoquartzite.*

UNCONFORMITY









EARLY PRECAMBRIAN (ARCHEAN)

MAFIC INTRUSIVE ROCKS^c DIABASE DIKES (MATACHEWAN TYPE)

 5a *Diabase.*
 5b *Porphyritic diabase.*



INTRUSIVE CONTACT

FELSIC INTRUSIVE ROCKS^c

 4 *Unsubdivided.*
 4a *Trondhjemite.*
 4b *Porphyritic trondhjemite.*
 4c *Quartz diorite.*
 4d *Syenodiorite.*
 4e *Contaminated zone.*
 4f *Pegmatite.*
 4g *Feldspar porphyry.*

INTRUSIVE CONTACT




METAMORPHOSED MAFIC AND ULTRAMAFIC INTRUSIVE ROCKS^c


 3a *Gabbro.*
 3b *Serpentinized dunite.*

INTRUSIVE CONTACT












METAVOLCANICS

FELSIC METAVOLCANIC ROCKS^c

 2 *Unsubdivided.*
 2a *Dacite, porphyritic dacite.*
 2b *Felsic tuff.*

 IF *Iron Formation.*

MAFIC TO INTERMEDIATE METAVOLCANICS^c

 1 *Unsubdivided.*
 1a *Basalt, andesite.*
 1b *Amphibolite.*
 1c *Foliated amphibolite.*
 1d *Gabbroic flows.*
 1e *Amygdaloidal basalt.*
 1g *Pillowed lava.*
 1h *Pyroclastic rocks.*
 1j *Porphyritic andesite.*
 1k *Schistose rocks.*
 1m *Metasedimentary rocks.*

 Breccia

Ag *Silver.*
anna *Annabergite.*
Bi *Bismuth.*
bn *Bornite.*
calc *Calcite.*
Co *Cobalt.*
cp *Chalcopyrite.*
Cu *Copper.*
ery *Erythrite.*
hem *Hematite.*
nc *Niccolite.*
Ni *Nickel.*
po *Pyrrhotite.*
py *Pyrite.*
q *Quartz.*
qc *Quartz carbonate.*
S *Sulphide mineralization.*
sp *Sphalerite.*

Fig: 2
Legend

Map 2348 & 2349

1 MLN07-01(C) 5272349mN 0514720mE 387m Elevation 174.00m
 length
 1 PRJ "Project: Milner Tp"
 1 PR ""
 1 CL "Claim: 4215941"
 1 COMM "Comment"
 1 NO "No Grid"
 1 EA "No Grid"
 1 GPSE "0514720mE"
 1 GPSN "5272349mN"
 1 ST " "
 1 LO "Logged by Doug Robinson"
 1 DA "Drilled November 8-14, 2007 "
 1 ME "Metric"
 1 DR "Orbit Drilling Inc."
 1 CS "NQ"
 1 COM "Comment: Drilled under intersection of two Co-Ni veins exposed in
 surface trench"
 1 SU "Layout"
 1 GR "Metric 2007"
 1 SA "Cut core"
 1 TE "Reflex "
 1 AS "Au FA, Ag by AA, ICP ppm "
 1 PU " "
 ML "Open Casing"
 CST "Core logged and stored at: Hastings Management core facilities (former
 Gowganda School). Core split by Katrine Exploration and
 Development Inc. at Larder Lake"
 LAB "Swastika Laboratories Ltd. "
 SS " Samples #8954 – 8987. 34 samples "
 AR "Certificate #8W-1818-RA1"
 2 0 14.20 -47.1
 2 30 16.02 -45.7
 2 60 21.72 -45.5
 2 90 21.42 -44.9
 2 120 21.82 -44.3
 2 150 24.32 -43.4

Field Layouts & Core transportation by Katrine Exploration and Development Inc./Larder Geophysics Ltd.

Field Notes by Douglas and Betty Robinson August 24, 2008: Open casing, 90cm contact inside casing, 6m back 14.5°, 12m back 14° (average 14.2°), --47.33° & -47° (average 47.1°). 104.0m chained casing to casing from MLN0701 to MLN0705 measured along push-out along east side of access trail (difficult chaining). UTM 5272349mN 0514720mE, 387m elevation, Nad 83 by Garmin GPS.

Section Line 014° parallel to MLN0705.

OGS report 175 Geology of the Miller Lake Silver Area. District of Timiskaming pg. 61-63 (ref #13, historic name J. Beadman, Klondike Silver Name Maralgo Mine) and accompanying map 2348 Van Hise and Milner Townships, District of Timiskaming. Shallow shaft, no production, Co-Ni vein exposed in surface trench.
 Ont Dept of Mines MRC#10 by Sergiades: no reference

0.00	4.42	OVERBURDEN
4.42	58.39	9F Nipissing diabase, fine grained: uniform and massive, 1.0-2.0mm groundmass. Very strongly magnetic with 4.0-6.0cm fallback of pencil magnet. 5% 0.5-0.7mm magnetite at 1.0-2.0mm average spacing.
4.42	10.40	Moderately broken ground with slip spacing 10-25cm.
10.39	10.50	Chloritic fracture filling to 0.3cm commonly 60 dtca.
10.40	10.80	Strongly broken ground as rock chips 0.5-3.0cm thick. Chips have chlorite slip faces.
10.80	14.24	Badly broken ground with slip spacing 2-15cm.
13.52		45 dtca Strong slip and 0.3cm dark green chlorite and minor chloritic gouge.
14.24	14.40	Fault: highly fractured ground weakly healed by chlorite fracture filling. Rock broken as 2.0cm rock chips.
14.40	14.90	Extremely broken ground with slip spacing 2-10cm.
14.90	15.00	Fault as rock chips to 2.0cm with some gouge preserved.
15.00	15.50	Badly broken ground with slip spacing 3-10cm.
15.50	35.56	Moderately broken ground with slip spacing 15-40cm.
27.56		45 dtca 0.0-1.0cm dark green chloritic seam with frozen walls.
27.74		50 dtca 0.5cm calcite-chlorite seam.
31.04		2.0cm with 20% dark green, chlorite fracture filling with some calcite and 1% paler brown sphalerite and possibly galena.
31.00	39.00	Minor hairline chloritic fracture filling.
35.93		48 dtca 4.0cm massive chlorite vein with 10% calcite and patches and 2% chalcopyrite patches. Prominent hairline chlorite fracture filling extends to 10.0cm into the wall rock.
35.56	37.00	Badly broken ground with slip spacing 2-15cm and chlorite fracture filling between slips.
37.00	57.20	Competent ground with slip spacing 20-70cm.
57.20	59.00	Badly broken ground with slip spacing 2-10cm except as described below.
57.60	57.89	Fault as rock chips to 2.0cm thick. Prominent chlorite fracture filling with associated epidote.
59.00	77.00	Competent ground with slip spacing 10-95cm.
58.39	119.00	9F Nipissing diabase, fine grained: uniform and massive, 1.0-2.0mm groundmass. Slightly coarser grained than above 58.39m. Below 65.00m locally up to 5% granophyric texture feldspar. Below 95.00m

is generally 5% interstitial pale pink granophyric texture feldspar. Very strongly magnetic with 4.0cm fallback of pencil magnet (measured between magnetite grains) down to 110.00m. Below 100.00m 2.5-3.0cm fallback of pencil magnet measured between magnetite grains. 3% 2.0-4.0 interstitial magnetite at 10.0mm average spacing. Lower contact gradational and arbitrarily placed at 119.00m

69.04	40 dtca	0.4cm chlorite-epidote seam.
72.04	40 dtca	0.4cm epidote seam with minor chlorite.
74.14	74.29	40-48 dtca NB Intense pervasive epidote alteration. Diabase texture survives as apparent, prominent, dark green, chloritic replacement of pyroxene. Core of plagioclase phenocrysts survive. Magnetite survives but is only strongly magnetic (significantly less magnetic than in wall rock directly above and below alteration band) {re-log}. Seams of acicular epidote crystals cut parallel to the walls of the alteration zone. There is no calcite in the alteration or in the wall rock or in the epidote seams above and below this zone.
77.00	109.65	Moderately competent ground with slip spacing 5-40cm.
77.10	40 dtca	0.2cm epidote seam.
77.25	40 dtca	0.4cm epidote seam.
82.24	40 dtca	0.4cm epidote-chlorite seam with fine grained epidote and acicular epidote crystals.
82.54	30 dtca	1.5cm epidote-chlorite seam with 80% epidote and 20% dark green massive chlorite. Trace sulphides.
83.80	62o	3.0cm epidote vein with fine grained epidote and very fine grained black chlorite. 3% pyrite.
88.56	~40 dtca	Strong slip with slickensides and 0.4cm loose epidote seam.
109.10	136.00	Competent ground with slip spacing 10-95cm.
119.00	136.00	9C Nipissing diabase, coarse grained: uniform and massive, 2.0-4.0mm groundmass. Dark green with pyroxene . plagioclase > granophyric texture feldspar. 10% pale pink granophyric texture feldspar interstitial to plagioclase phenocrysts and pyroxene crystals. Lower contact gradational and arbitrarily placed at 136.00m. Very strongly magnetic with 4.0cm fallback of pencil magnet (measured between magnetite grains). 3% 2.0-4.0 interstitial magnetite at 10.0mm average spacing.
121.40	40 dtca	4.0cm aplite dike: dark reddish grey (dark colour appears to be caused by magnetite). Very fine grained (<0.4mm) groundmass. Walls strongly frozen.
129.14	129.30	40 dtca 9.0cm aplite dike: dark reddish grey (dark colour appears to be caused by magnetite). Very fine grained (<0.4mm) groundmass. Walls strongly frozen. Trace chalcopyrite.
130.34	130.50	30 dtca 7.0cm aplite dike: dark reddish grey (dark colour appears to be caused by magnetite). Very fine grained (<0.4mm) groundmass. Walls strongly frozen.
136.00	174.00	9F

Nipissing diabase, fine grained: uniform and massive, 1.0-2.0mm groundmass. (Strongly magnetic with 2.0cm fallback of pencil magnet {re-log}).) Moderately magnetic 2% 1.0-2.0mm magnetite at 5.0mm average spacing.

- 136.00 139.22 Moderately broken ground with slip spacing 2-25cm. Prominent weakly healed chloritic fracture filling.
 136.33 48 dtca Strong slip with 0.3cm black chlorite seam.
 136.33 138.81 Minor chloritic fracture filling.
 139.22 139.81 Fault as tiny rock chips to 2.0cm thick chips with chloritic slip faces.
 139.81 154.84 Competent ground with slip spacing 15-40cm (generally <30cm).
 154.84 168.00 Very competent ground with slip spacing 15-40cm (generally >30cm).
 168.00 174.00 Moderately broken ground with slip spacing 10-25cm.
 174.00 End Of Hole

Property: Milner Tp.			Au	Ag	Co	Cu	Ni	Pb	Zn	Pt	Pd	
Sample #:	From	To Meters	g/tonne	PPM	PPM	PPM	PPM	PPM	PPM	g/tonne	g/tonne	
8954	5.71	7.11	1.40	Nil	0.4	29	172	19	27	216	<0.005	<0.005
8955	12.57	13.94	1.37	Nil	0.3	24	99	27	129	727	<0.005	<0.005
8956	13.94	15.00	1.06	Nil	0.3	33	133	33	113	339	<0.005	<0.005
8957	15.00	16.42	1.42	Nil	0.4	35	166	25	287	563	<0.005	<0.005
8958	27.11	27.84	0.73	Nil	0.4	30	123	38	305	1650	<0.005	<0.005
8959	29.15	30.57	1.42	Nil	0.3	29	171	61	306	718	<0.005	<0.005
8960	30.57	31.39	0.82	Nil	0.5	24	269	48	441	1120	<0.005	<0.005
8961	31.39	32.05	0.66	Nil	0.4	26	196	39	98	561	<0.005	<0.005
8962	32.05	33.30	1.25	Nil	0.3	29	173	30	113	552	<0.005	<0.005
8963	33.30	34.33	1.03	Nil	0.4	33	202	26	13	151	<0.005	<0.005
8964	34.33	35.13	0.80	Nil	0.4	36	252	30	7	118	<0.005	<0.005
8965	35.13	35.76	0.63	Nil	0.3	35	230	31	18	110	<0.005	<0.005
8966	35.76	36.42	0.66	Nil	0.4	35	505	27	261	688	<0.005	0.01
8967	36.42	37.28	0.86	Nil	0.5	30	231	23	98	465	<0.005	<0.005
8968	51.59	53.07	1.48	Nil	0.3	28	188	23	41	151	<0.005	<0.005
8969	59.71	61.09	1.38	Nil	0.3	26	78	30	17	105	<0.005	<0.005
8970	67.97	68.61	0.64	Nil	0.3	31	116	20	33	111	<0.005	<0.005
8971	68.61	69.40	0.79	Nil	0.5	28	210	19	28	155	<0.005	0.01
8972	73.02	73.96	0.94	Nil	0.2	22	135	18	11	67	<0.005	<0.005
8973	73.96	74.60	0.64	Nil	1.0	19	145	16	18	105	<0.005	0.01
8974	76.81	77.55	0.74	Nil	0.5	21	404	19	26	97	<0.005	<0.005
8975	77.55	78.21	0.66	Nil	0.5	26	218	26	7	78	<0.005	<0.005
8976	81.95	82.93	0.98	Nil	0.4	28	184	27	77	179	<0.005	<0.005
8977	82.93	83.92	0.99	Nil	0.3	31	140	29	53	202	<0.005	0.01
8978	88.19	88.89	0.70	Nil	0.3	32	111	31	5	88	<0.005	0.01
8979	93.65	95.10	1.45	Nil	0.4	28	136	28	7	71	<0.005	0.01
8980	114.43	115.80	1.37	Nil	0.2	30	148	25	1	68	<0.005	<0.005
8981	120.91	121.51	0.60	Nil	0.3	55	141	27	3	73	<0.005	<0.005
8982	127.48	129.00	1.52	Nil	0.2	32	158	26	1	61	<0.005	<0.005
8983	129.00	129.41	0.41	Nil	0.3	20	76	21	1	37	<0.005	<0.005
8984	130.04	130.70	0.66	Nil	0.3	23	171	20	1	33	<0.005	0.01
8985	139.81	140.61	0.80	Nil	0.3	34	166	44	4	77	<0.005	0.01

8986	147.73	149.20	1.47	Nil	0.4	27	255	38	1	55	<0.005	<0.005
8987	171.80	173.26	1.46	0	0.2	28	153	46	1	70	<0.005	0.01

1 MLN0702(E) 5272328mN 0514829mE 361m Elevation
 180.00m length
 1 PRJ "Project: Milner Tp"
 1 PR ""
 1 CL "Claim: 4216996"
 1 COMM "Comment: Drilled to test below trench at bottom of hill east of
 Malargo Shaft"
 1 NO "No Grid"
 1 EA "No Grid"
 1 GPSE "0514829mE"
 1 GPSN "5272328mN"
 1 ST " "
 1 LO "Douglas Robinson"
 1 DA "Drilled November 14-15, 2007 "
 1 ME "Metric"
 1 DR "Orbit Drilling Inc."
 1 CS "NQ"
 1 COM ""
 1 SU "Layout"
 1 GR "Metric 2007"
 1 SA "Cut core"
 1 TE "Reflex "
 1 AS "Au FA, Ag by AA, ICP ppm "
 1 PU " "
 1 ML "Open Casing making water"
 1 CST "Core stored at Hastings Group Core Facilities in Former Gowganda
 School, Gowganda, Ontario"
 1 LAB "Swastika Laboratory "
 1 SS " Samples #8988-9000 & 8601-8630. 43 samples"
 1 AR "Certificate #8W-1722-RA1"
 2 0 21.50 -44.7
 2 30 21.72 -45.2
 2 75 21.62 -45.5
 2 120 22.42 -45.5
 2 174 23.32 -45.8

Field Layouts & Core transportation by Katrine Exploration and Development Inc./Larder Geophysics Ltd.

Field Notes by Doug and Betty Robinson August 24, 2008: Open casing making water, 90cm contact inside casing, 6m back 21.5°, 12m back 21° (average 21.25°), -44.67° & -47.7° (average -47.67°). UTM 5272328mN 0514829mE, 361m elevation by Garmin GPS.

Accessed from right hand fork in trail leading to the Malargo shaft (fork at bottom of hill).

Section line 022°.

OGS report 175 Geology of the Miller Lake Silver Area. District of Timiskaming pg. 61-63 (ref #13, historic name J. Beadman, Klondike

Silver Name Malargo) and accompanying map 2348 Van Hise and
 Milner Townships, District of Timiskaming. No production.
 Ont Dept of Mines MRC#10 by Sergiades: no reference

			OVERBURDEN
4	0.00	9.77	
9.77	11.76	6Gm	Massive Coleman greywacke: 5%, generally granitic pebbles to 2.0cm in a generally massive greywacke groundmass. Directly above the Lower contact sandy beds are 50 dtca. Lower contact with diabase is somewhat irregular averaging 38 dtca sub-parallel to bedding directly above the contact. Badly broken ground with slip spacing 1-10cm.
11.76	12.20	9A	Chilled diabase.
11.76	12.20		Dark green almost black aphanitic chill. From 11.88-12.20m 50% breccia fragments of greywacke in almost black, aphanitic chilled diabase.
11.76	17.71		Moderately broken ground with slip spacing 15-30cm, brittle ground.
12.20	26.84	9A	Chilled diabase. Extremely fine grained diabase, dark green with strong pervasive calcite-chlorite alteration. Soft (<< nail to < nail). 2-5% hairline to 0.3cm calcite fracture filling excluding veining described below.
17.71	18.23		Fault appears to be 05-30 dtca. Strongly chloritic rock chips.
18.23	24.36		Moderately broken ground with slip spacing 4-60cm.
18.75	19.95		10-15% calcite fracture filling to 1.0cm. Minor (several) chalcopyrite patches to 0.5cm.
19.95	19.45		15 dtca 15.0cm calcite vein: opaque, very coarse grained, white calcite (cleavages to +4.0cm). 0.5% patches coarse grained chalcopyrite to 1.0cm. Upper contact frozen at 15 dtca, lower contact frozen at 20 dtca.
21.00	21.44		00 dtca +3.0cm coarse grained white calcite in and out the same side of core. 1% coarse grained chalcopyrite. This vein appears to be the same vein as 19.95-19.45m. Frozen walls.
24.36	26.85		50% fault as strong chloritic chips at 00-15 dtca.
26.85	57.75		Badly broken ground with slip spacing generally 4-10cm, commonly 40 dtca.
26.84	34.00	9A	Diabase, fine grained; uniform and massive, dark green, 1.0mm groundmass. Moderately magnetic with 2.0-1.0cm fallback of pencil magnet decreasing down the hole. Magnetite <0.5mm increasing in size down the hole. Lower contact gradational and arbitrarily placed.
34.00	52.00	9Fv	Diabase, fine grained weakly varied textured: weakly defined varied texture defined by 50% mafic and 50% more felsic phases. Mafic phase consists of 1.0-2.0cm dark green patches separated by a net of medium greenish grey plagioclase rich phase. uniform and massive,

		dark green, 1.0mm groundmass. Moderately magnetic with 1.0-2.0cm fallback of pencil magnet. Magnetite 0.5-1.0mm increasing in size down the hole. Magnetite concentrated in felsic phase. Lower contact gradational and arbitrarily placed.
52.00	87.00	9F Diabase, fine grained: massive, dark green, 1.0-3.0mm groundmass increasing in size down the hole. Minor sections of coarse grained groundmass to 20.0cm long. Moderately magnetic with 1.0-2.0cm fallback of pencil magnet. Magnetite 1.0-20mm increasing in size down the hole. Lower contact gradational and arbitrarily placed.
57.75	116.00	Moderately broken ground with slip spacing 10-40cm.
87.00	119.37	9C Diabase, coarse grained, medium green, 3.0-7.0mm groundmass. Strongly magnetic with 2.5cm fallback of pencil magnet. 2% 1.0-3.0mm magnetite. Lower contact gradational and arbitrarily placed.
116.00	128.60	Competent ground with slip spacing 10-70cm.
119.37	136.30	9G Diabase, coarse grained, granophyric textured: massive, dark green, 2.0-4.0mm groundmass. The texture and grain size variable within this sub-unit. Short sections dominated by coarser grained granophyric texture feldspar. Plagioclase ~ granophyric texture feldspar. Very strongly magnetic with 6cm fallback of pencil magnet. 4% 2.0-4.0mm magnetite. Lower contact placed at abrupt decrease in magnetism between 136.20-136.40m.
128.60	143.30	Moderately broken ground with slip spacing 5-20cm.
129.21	129.76	Fault zone with strong chloritic slips dominantly 45, 60 & 30 dtca.
137.81	142.10	Prominent dark green chlorite slips weakly binding rock (commonly 30o).
139.46	139.84	Fault as chloritic rock chips and fractured and weakly bonded by chloritic fracture fillings.
136.30	158.00	9F Diabase, fine grained: dark green, 1.0-2.0mm groundmass. Strongly magnetic with 3cm fallback of pencil magnet. 3-4% 6.0-2.0mm magnetite at 0.5-1.0cm average spacing. Lower contact gradational and arbitrarily placed at 158.00m
143.30	180.00	Moderately competent ground to competent ground with slip spacing 15-120cm.
154.95	60 dtca	1.5cm aplite vein as coarse grained granophyric texture feldspar with 0.3cm fine bx0-calcite seam in centre. No alteration
155.20	155.80	Minor chlorite fracture filling to 0.4cm, commonly 32 dtca. One partly filled by calcite to 0.4cm thick. Not altered.
158.00	180.00	9F Diabase, fine grained: dark green, 1.0-2.0mm groundmass. Strongly magnetic with 3cm fallback of pencil magnet. 2% 2.0-3.0mm magnetite at 0.7-1.0cm average spacing.
167.44	167.50	Strong chloritic fracture filling at 35-45 dtca.

168.61 125 dtca Strong slip with thin red feldspar alteration and light green silicates.
 169.22 28 dtca 0.3cfm calcite-quartz fracture filling with leucoxene within 1.0cm of structure. From 169.17-169.55m moderate zoned calcite-chlorite alteration with trace chalcopyrite. From 168.56-169.66m limits of patchy calcite alteration.
 169.40 30 dtca Hairline calcite fracture filling with zoned calcite-chlorite alteration described above.
 180.00 End Of Hole

Property: Milner Tp.				Au	Ag
Sample #:	From	To	Meters	ppm	ppm
8988	9.77	10.97	1.20	Nil	0.1
8989	10.97	11.76	0.79	Nil	0.1
8990	11.76	12.46	0.70	Nil	0.1
8991	12.46	13.49	1.03	Nil	0.1
8992	13.49	14.54	1.05	0.01	0.1
8993	14.54	15.71	1.17	Nil	0.1
8994	15.71	16.64	0.93	Nil	0.1
8995	16.64	17.71	1.07	0.01	0.1
8996	17.71	18.24	0.53	0.01	0.1
8997	18.24	19.77	1.53	Nil	0.1
8998	19.77	21.56	1.79	Nil	0.2
8999	21.56	22.50	0.94	Nil	0.1
9000	22.50	23.65	1.15	0.02	0.2
8601	23.65	24.58	0.93	Nil	0.1
8602	24.58	25.26	0.68	Nil	0.1
8603	25.26	26.27	1.01	0.02	0.1
8604	26.27	26.87	0.60	Nil	0.1
8605	26.87	27.82	0.95	Nil	0.1
8606	27.82	28.57	0.75	Nil	0.1
8607	28.57	29.36	0.79	0.01	0.1
8608	29.36	30.19	0.83	Nil	0.1
8609	30.19	30.80	0.61	0.01	0.1
8610	30.80	31.88	1.08	Nil	0.1
8611	31.88	33.15	1.27	Nil	0.1
8612	33.15	34.23	1.08	0.01	0.1
8613	34.23	35.58	1.35	0.01	0.1
8614	53.66	54.94	1.28	0.02	0.1
8615	64.82	66.11	1.29	0.01	0.1
8616	75.47	76.94	1.47	Nil	0.2
8617	87.86	89.31	1.45	Nil	0.1
8618	99.00	100.39	1.39	Nil	0.1
8619	108.56	109.85	1.29	Nil	0.1
8620	116.75	118.00	1.25	Nil	0.1
8621	119.35	120.79	1.44	Nil	0.1

8622	135.45	136.20	0.75	Nil	0.2
8623	136.20	138.09	1.89	Nil	0.1
8624	144.53	146.00	1.47	Nil	0.1
8625	152.83	153.00	0.17	Nil	0.1
8626	154.86	155.94	1.08	Nil	0.1
8627	164.35	165.75	1.40	0.01	0.1
8628	168.00	168.60	0.60	Nil	0.1
8629	168.60	169.70	1.10	Nil	0.1
8630	169.70	170.56	0.86	0.01	0.1

MLN0703(A) 5272156mN 0514657mE 374mlevation 201.80m End of Hole
 PRJ "Project: Milner Tp"
 PR ""
 CL "Claim: 4215941"
 COMM "Comment: "
 NO "No Grid"
 EA "No Grid"
 GPSE "0514657mE, Nad 83; UTM Zone 17"
 GPSN "5272156mN"
 SO ""
 LO "Logged: by Douglas Robinson"
 DA "Drilled November 16-21, 2007"
 ME ""
 DR "Drill Company: J. J. Drilling
 CS Core Size: NQ"
 COM ""
 SU "Survey: Angle iron survey bar and Brunton compass on tripod and Garmin rino
 530HCx GPS in averaging mode"
 GR
 SA "Sample Method: Sawn Core"
 TE "Down Hole Survey: Reflex"
 AS "Assay by: Au by FA, Ag by AA, ICP"
 PU ""
 ML "Open casing making water"
 CST "Core Stored at: Hastings Management core facilities (former Gowganda
 School)"
 Lab Swastika Laboratories Ltd"
 SS "Samples: 8631 - 8677. 47 samples"
 AR "Certificates: 8W-1812-RA1"
 Depth Azimuth Dip
 0 43 -46.33
 No reflex tests returned.
 Field Layouts & Core transportation by Katrine Exploration and Development
 Inc./Larder Geophysics Ltd.
 Field Notes by Doug and Betty Robinson August 24, 2008: Open casing making
 water, 90cm contact inside casing, 6m back 43°, 12m back 43°
 (average 43°), -46.67° & -46° (average -46.33°).
 Section Line 043°.
 OGS report 175 Geology of the Miler Lake Silver Area. District of
 Timiskaming pg. 61-63 (ref #13, historic name J. Beadman, Klondike
 Silver Name Malargo) and accompanying map 2348 Van Hise and
 Milner Townships, District of Timiskaming
 Ont Dept of Mines MRC#10 by Sergiades: no reference

0.00	2.57	Overburden	
2.57	64.64	8W	Lorrain Formation arkose: very pale orange tint, almost white. Generally massive 0.7-2.0mm sand with 70-50% quartz and 30-50% hard feldspar. No pitting or kaolin alteration of feldspar observed. Occasional coarser and finer beds at 45 dtca. <1% dark patches to 0.5cm with pigmentation in groundmass to sand. Not magnetic.
	2.57	55.00	Competent ground with slip spacing 25-140cm. Fresh rock breaks through sand grains.
	55.00	58.93	Badly broken ground with slip spacing 3-15cm.
	58.93	59.58	65 dtca Fault Zone: 25% crumbly breccia to 1.0cm in 75% gouge that very weakly bonds friable fault zone. Prominent gouge bands oriented at 65 dtca.
	59.58	63.00	Badly broken ground with slip spacing 2-15cm.
	63.00	80.09	Moderately broken ground with slip spacing 5-125cm, generally <25cm.
	80.09	87.70	Badly broken ground with slip spacing 3-20cm. Prominent wedgy slips ay 20 dtca.
64.64	75.00	8R	Lorrain Formation arkose: pale orangish grey. Generally massive 0.7-2.0mm sand feldspar > quartz sand. Feldspar hard. No pitting or kaolin alteration of feldspar observed. Occasional coarser and finer beds at 45 dtca. <1% dark patches to 0.5cm with pigmentation in groundmass to sand. Not magnetic. 0.5% disseminated pyrite-chalcopyrite to 0.5mm, commonly with unidentified black rims.
75.00	84.00	8R	Lorrain Formation arkose: medium orange. Generally massive 0.4-2.0mm sand and 1.0-2.0mm sand with feldspar > quartz. Feldspar hard. No pitting or kaolin alteration of feldspar observed. Occasional coarser and finer beds at 45 dtca. Not magnetic.
	80.09	87.70	Badly broken ground with slip spacing 3-20cm. Prominent wedgy slips ay 20 dtca.
84.00	87.70	8R	Lorrain Formation arkose: dark brick orange. Generally massive 0.5mm sand with feldspar > quartz sand. Feldspar hard. No pitting or kaolin alteration of feldspar observed. 5% pale grey specks to 0.5mm appear to be muscovite that are very fine grained at the top and increase down the hole to 0.5mm specks. Not magnetic.
	87.65	87.70	Fault as gouge with minor breccia. Core angle ambiguous, possibly 25 or 50 dtca.
87.70	88.20	8	Appears to be very fine grained, strongly altered Lorrain Formation arkose. Light yellow grey, very

hard (>nail). 5% hairline to 0.3cm calcite fracture fillings. Moderate pervasive calcite alteration. Not magnetic. Badly broken ground.
87.70 87.80 Appears to be 10.0cm fractured diabase dikelet with sheared contacts at 50 and 40 dtca respectively. Strongly magnetic.
87.80 40 dtca 1.0cm fault as gouge along diabase contact.

88.20 93.00 9A Appears to be strong altered chilled diabase. Uniform and massive, very dark green, very hard (>nail). Appears to be extremely fine grained with possible coarse grained re-crystallization texture. Strongly magnetic with 3.0-4.0cm fallback of pencil magnet. This sub-unit has appearance of strongly altered Coleman argillite but is assumed to be diabase.
88.20 93.00 Badly broken ground with slip spacing 10-15cm. Chlorite fracture filling
88.20 93.00 3% calcite hairline fracture filling, except as described below.
92.18 40 dtca calcite vein with 25% wall rock breccia.
94.33 95.50 Strong pervasive calcite alteration. From 94.69-94.95 bleached purplish grey with minor disseminated chalcopyrite.

93.00 108.00 9A Appears to be strong altered chilled diabase. Uniform and massive, medium green, Variable hardness from <to > nail. Appears to be extremely fine grained but somewhat coarse grained than above. Strongly magnetic with 3.0-4.0cm fallback of pencil magnet. This sub-unit has appearance of strongly altered Coleman siltstone, but is assumed to be diabase.
93.00 95.35 Hairline calcite fracture filling dominantly at 00 & 40 dtca.
93.00 108.00 Badly broken ground with slip spacing 5-20cm (locally 2-5cm). Weakly bonded by chlorite fracture filling.
102.10 20 dtca 0.4cm epidote seam.
104.69 104.80 50% epidote fracture filling with minor slip silicate fibers.

108.00 201.80 9A Nipissing diabase, fine grained: Uniform and massive, medium green, 1.0-2.0mm groundmass. Strongly magnetic with 3.0cm fallback of pencil magnet. 1% 0.7-1.5mm interstitial magnetite at 0.5-1.0cm average spacing.
108.00 160.36 Moderately broken ground with slip spacing 5-20cm. Locally to 40cm. Locally 2-10cm slip spacing.
108.64 108.77 50% Fine grained epidote bands to 1.5cm in strong slip set.

124.52 50 dtca 3.0cm aplite vein:
pink, very fine grained, with frozen walls. Minor pyrite.
160.36 173.85 Badly broken ground with
slip spacing 3-15cm. Prominent blocky slips at low angle to core axis.
173.85 186.00 Moderately broken ground to
moderately competent ground with slip spacing 10-35cm.
186.00 201.80 Very competent ground with
slip spacing 20-40cm.
201.80 END OF HOLE

Property: Milner Tp.			Au	Ag
Sample #:	From	To Meters	g/tonne	g/tonne
8631	10.58	12.00	1.42	0.01
8632	24.89	26.37	1.48	0.01
8633	45.97	47.44	1.47	0.01
8634	60.63	61.93	1.30	Nil
8635	61.93	63.27	1.34	Nil
8636	63.27	64.40	1.13	Nil
8637	64.40	64.72	0.32	Nil
8638	64.72	66.09	1.37	0.01
8639	66.09	67.44	1.35	Nil
8640	67.44	68.71	1.27	Nil
8641	68.71	70.05	1.34	Nil
8642	70.05	71.51	1.46	0.02
8643	71.51	72.65	1.14	0.01
8644	72.65	74.05	1.40	Nil
8645	74.05	75.05	1.00	0.01
8646	75.05	76.39	1.34	Nil
8647	76.39	77.70	1.31	Nil
8648	77.70	78.87	1.17	Nil
8649	78.87	80.09	1.22	Nil
8650	80.09	81.00	0.91	Nil
8651	81.00	82.15	1.15	Nil
8652	82.15	83.20	1.05	Nil
8653	83.20	84.30	1.10	Nil
8654	84.30	85.46	1.16	Nil
8655	85.46	86.47	1.01	Nil
8656	86.47	87.62	1.15	Nil
8657	87.62	88.20	0.58	0.01
8658	88.20	88.54	0.34	0.01
8659	88.54	90.05	1.51	0.01
8660	90.05	91.43	1.38	Nil
8661	91.43	92.72	1.29	0.04

8662	92.72	93.94	1.22	Nil	0.2
8663	93.94	95.37	1.43	0.01	0.3
8664	95.37	96.39	1.02	0.01	0.2
8665	96.39	97.51	1.12	0.01	0.5
8666	97.51	98.80	1.29	0.01	0.2
8667	98.80	100.07	1.27	0.01	0.2
8668	100.07	101.34	1.27	0.01	0.2
8669	101.34	102.47	1.13	Nil	0.2
8670	102.47	103.18	0.71	0.01	0.3
8671	103.18	104.49	1.31	0.01	0.3
8672	104.49	105.17	0.68	0.02	0.3
8673	108.51	109.36	0.85	0.01	0.2
8674	107.13	108.46	1.33	0.01	0.2
8675	153.52	155.00	1.48	0.01	0.2
8676	179.17	180.58	1.41	0.01	0.2
8677	197.64	199.00	1.36	0.01	0.2

MLN0704(E2) 5272327mN 0514797mE 360m Elevation 120 End of Hole
 PRJ "Project: Haultain Tp"
 PR ""
 CL "Claim: 4216996"
 COMM "Comment: Drilled to test veining identified in upper part of MLN0702"
 NO "No Grid"
 EA "No Grid"
 GPSE "0514797mE, Nad 83 UTM Zone 17"
 GPSN "5272327mN"
 SO ""
 LO "Logged: by Douglas Robinson"
 DA "Drilled: November 22-22, 2007"
 ME ""
 DR "Drill Company: ~~Open~~ Drilling Inc."
 CS Core Size: NQ"
 COM ""
 SU "Survey: Angle iron survey bar and Brunton compass on tripod and Garmin rino
 530HCx GPS in averaging mode"
 GR
 SA "Sample Method: Sawn Core"
 TE "Down Hole Survey: Reflex"
 AS "Assay by: Au by FA, Ag by AA, ICP"
 PU ""
 ML "Open Casing"
 CST "Core Stored at: Hastings Management core facilities (former Gowganda
 School)"
 LAB "Swastika Laboratories Ltd"
 SS "Samples: 8678-8684. 7 samples"
 AR Certificates: 8W1812-RA1
 Depth Azimuth^o Dip^o
 0 88.10 -45.7
 81 87.82 -46.7
 120 87.02 -46.9

Field Layouts & Core transportation by Katrine Exploration and Development Inc./Larder Geophysics Ltd.

Field Notes by Doug and Betty Robinson August 24, 2008: Open casing, 90cm contact inside casing, 6m back 88.33°, 12m back 88° (average 88.1°), -46° & -45.5° (average -45.7°), Elevation 360. (UTM 5272327mN 0514797mE, Nad 83 scale from map). MLN0704 to MLN0702 casing to casing is 33.0m along the trace of MLN0704. MLN0704 to base of west sloping out crop is 44.0m. UTM 5272327mN, 0514797mE, 360m elevation by Garmin.

Section line 088°.

OGS report 175 Geology of the Miller Lake Silver Area. District of Timiskaming pg. 61-63 (ref #13, historic name J. Beadman, Klondike

Silver Name Malargo) and accompanying map 2348 Van Hise and
Milner Townships, District of Timiskaming

Ont Dept of Mines MRC#10 by Sergiades: no reference

0.00	6.91	Casing	
6.91	30.00	9C	Nipissing diabase, coarse grained varied textured: massive 2-4mm groundmass, 2.0-4.0mm groundmass. Weakly magnetic with 0.0-2.0cm fallback of pencil magnet measured between magnetite grains. 1-2% 2.0-4.0mm weakly skeletal magnetite at 5.0-10.0mm average spacing. Lower contact gradational and arbitrarily placed at 30.00m.
	6.91	84.00	Moderately competent ground with slip spacing 20-40cm, locally 10-30cm. Weak chlorite on slips.
30.00	71.79	9C	Nipissing diabase, coarse grained, massive, dark green, 2.0-4.0mm groundmass. Appears to be 3-6% pale pinkish granophyric texture feldspar overgrowth to plagioclase or interstitial to pyroxene and plagioclase. Strongly magnetic with 2.5-3.0cm fallback of pencil magnet measured between magnetite grains. 2% 2.0-4.0mm weakly skeletal magnetite at 5.0-10.0mm average spacing. Lower contact gradational and arbitrarily placed at 71.79m
	42.14	43.09	NB. Breccia dike: 7% 1.0-10.0mm rounded breccia fragments dominated by diabase and plagioclase fragments in a fine matrix of finer crushed material and/or fine intrusive groundmass. Extremely competent ground with frozen contacts. Upper contact sharp at 65 dtca. Lower contact sharp at 35 dtca.
	44.19		30 dtca 0.2cm gouge, chloritic, dark green.
	44.82	87.00	Scattered late hairline chlorite fracture fillings similar to fracture fillings below. This diabase is relatively fresh.
71.79	120.00	9F	Nipissing diabase, fine grained: massive, dark green, 1.0-2.0mm groundmass. Strongly magnetic with 2.0-2.5cm fallback of pencil magnet measured between magnetite grains. 2% 2.0mm interstitial magnetite at 5.0-10.0mm average spacing.
	71.95		30 dtca Strong slip and dark green, chlorite fracture filling to 2.0x5.0cm in fractured wall of slip.
	84.00	87.00	Moderately broken ground with slip spacing 10-20cm.
	87.00	103.60	Badly broken ground with slip spacing 10-20cm. Between slips the ground is fractured with prominent chlorite fracture filling loosely bonding the rock. Excellent core recovery in place with no gouge evident. From 89.90-93.40m appears to be the focus of deformation with very closely spaced chlorite fracture filling at low angle to 20 dtca.

87.08 20 dtca 0.1cm gouge: chloritic.
 103.60 113.80 Moderately broken ground with
 slip spacing 10-25cm. Chlorite fracture filling evident between slips
 but much less than above and below. Excellent core recovery in place
 with no gouge evident.

113.80 120.00 Badly broken ground with slip
 spacing 5-30cm. Between slips the ground is fractured with prominent
 chlorite fracture filling loosely bonding the rock. Excellent core
 recovery in place with no gouge evident. 50 dtca 4.0cm aplite vein
 with frozen walls. Very fine grained, dark grayish green with pinkish
 feldspathic minerals. No calcite, weakly magnetic with 1.0cm fallback
 of pencil magnet.

120.00

END OF HOLE

Property: Milner Tp.			Au	Ag
Sample #:	From	To	Metersg/tonne	g/tonne
8678	20.89	22.30	1.41	0.4
8679	40.56	41.88	1.32	0.3
8680	41.88	42.16	0.28	0.2
8681	42.16	42.96	0.80	0.3
8682	42.96	44.07	1.11	0.4
8683	58.63	60.00	1.37	0.3
8684	112.64	114.06	1.42	0.6

MLN0705(D) 5272448mN 0514746mE 381m Elevation 200.67 End of Hole
 PRJ "Project: Haultain Tp"
 PR ""
 CL "Claim: 4215941"
 COMM "Comment: Drilled close to and at low angle to Malargo vein as platform for
 Quantec Down the Hole EM"
 NO "No Grid"
 EA "No Grid"
 GPSE "0514746mE, Nad 83 UTM Zone 17"
 GPSN "5272448mN"
 SO ""
 LO "Logged: by Douglas Robinson"
 DA "Drilled November 25-26, 2007"
 ME ""
 DR "Drill Company: *ORBIT* Drilling Inc.
 CS Core Size: NQ"
 COM ""
 SU "Survey: Angle iron survey bar and Brunton compass on tripod and Garmin rino
 530HCx GPS in averaging mode"
 GR
 SA "Sample Method: Sawn Core"
 TE "Down Hole Survey: Reflex"
 AS "Assay by: Au by FA, Ag by AA, ICP"
 PU ""
 ML "Open Casing"
 CST "Core Stored at: Hastings Management core facilities (former Gowganda
 School)"
 LAB "Swastika Laboratories Ltd"
 SS "Samples: 8685-8718. 34 samples"
 AR Certificates: 8W-1814-RA1"
 Depth Azimuth^o Dip^o
 0 197.00 -53.9
 15 196.92 -54.1
 50 196.22 -54.7
 102 207.22 -56.0
 150 210.12 -56.2
 200 213.72 -55.7
 Field Layouts & Core transportation by Katrine Exploration and Development
 Inc./Larder Geophysics Ltd.
 Field Notes by Doug and Betty Robinson August 24, 2008: Open casing, 90cm
 contact inside casing, 5m back 197°, 8m back 199° (average 198°), -
 54.5° & -53.33° (average -59.9°). UTM 381m, 5272448mN,
 0514746mE, Nad 83, 881m elevation.
 Section Line 194° parallel to MLN0701.
 OGS report 175 Geology of the Miller Lake Silver Area. District of
 Timiskaming pg. 61-63 (ref #13, historic name J. Beadman, Klondike

Silver Name Malargo) and accompanying map 2348 Van Hise and
 Milner Townships, District of Timiskaming
 Ont Dept of Mines MRC#10 by Sergiades: no reference

0.00	4.68	Casing	
4.68	8.24	9C	Nipissing diabase, coarse grained: uniform and massive, 2.0-4.0mm groundmass, dark pinkish green. 7% Granophyric texture feldspar overgrowing plagioclase phenocrysts and/or interstitial to pyroxene-plagioclase. Strongly magnetic to very strongly magnetic with 3.5-4.5cm fallback of pencil magnet. 2% 2.0mm magnetite at 5.0mm average spacing. Lower contact gradational from 7.60-12.19m and arbitrarily placed at 8.24m.
	4.68	27.73	Very competent ground with slip spacing 20-120cm.
8.24	57.18	9P	Nipissing diabase, fine grained: uniform and massive, 2.0mm groundmass, dark greenish grey. Very strongly magnetic with 4.5-5.5cm fallback of pencil magnet. 4% 0.5mm magnetite at 1.0-4.0mm average spacing. Lower contact gradational from 56.45-58.88m and arbitrarily placed at 57.18m.
	27.73	40.09	Moderately broken ground to moderately competent ground with slip spacing 5-20cm.
	32.10		18 dtca 0.7cm calcite-epidote vein with 2% fine grained pyrite. One strong slip wall. From 31.88-32.20m strongly magnetic weak pervasive calcite alteration.
	36.89		30 dtca 0.7cm aplite vein: very fine grained, pink with 1% pyrite and weak calcite in groundmass.
	40.09	45.54	Badly broken ground with slip spacing 3-15cm. Minor late chloritic fracture filling. Strong flat chloritic slips at 60 dtca.
	44.18	44.39	50 dtca Epidote alteration band as pervasive epidote in groundmass of diabase.
	45.54	77.00	Very competent ground with slip spacing 20-100cm.
	56.16		20 dtca 0.2cm chlorite band with red alteration of feldspar within 0.3cm of the structure.
57.18	107.00	9F	Nipissing diabase, fine grained: uniform and massive, 1.0-2.0mm groundmass, dark green. Strongly magnetic with 4.5-5.5cm fallback of pencil magnet. 4% 2.0-4.0mm interstitial magnetite at 10.0mm average spacing. Lower contact gradational.
	77.00	89.20	Moderately competent ground with slip spacing 5-60cm.
	89.20	105.00	Very competent ground with slip spacing 25-125cm.
	105.00	114.00	Moderately broken ground with slip spacing 5-30cm.

	65.78		42 dtca	0.3cm epidote band
	along slip.			
	67.14		40 dtca	1.0cm epidote-chlorite
	band along strong slip.			
	67.30		40 dtca	0.3cm epidote band
	with frozen walls.			
	70.27	70.80		5% epidote fracture filling at 50-
	60 dtca.			
	71.60		47 dtca	1.0cm epidote seam
	with strong slip wall and asbestos fiber.			
	72.20		50 dtca	0.4cm epidote seam
	with strong slip wall and asbestos fiber.			
	77.08	78.22		Fault as strongly chlorite rock
	chips to 1.0cm. Leading edge at 77.08m is a strong, smooth slip at 32			
	dtca. 5.0cm of wall rock to slip is 70% epidote. Possibly red aplite to			
	1.0cm in rock chips.			
	81.74		50 dtca	15% epidote bands over
	4.0cm. Frozen walls.			
	84.61		60 dtca	0.5cm epidote band
	with frozen walls. One 2.0mm speck of pyrite.			
	85.44			0.3-1.0cm as irregular fracture
	filling.			
	95.08		30 dtca	0.4cm massive chlorite
	seam in strong slip.			
107.00	136.37	9F		Nipissing diabase, fine grained: uniform
				and massive, 1.0-2.0mm groundmass, dark green. Generally weakly
				magnetic to moderately magnetic with fallback of pencil magnet up to
				2.0cm. 1-2% 1.0-1.5mm magnetite. Lower contact gradational.
		109.32	45 dtca	Strong slip with 0.1cm
				of gouge cutting along center line of 1.5cm coarse grained crystalline
				epidote.
		112.85	30 dtca	Strong slip with
				asbestos fiber 60 dtca. 5.0cm of intense pervasive epidote alteration of
				wall rock.
		114.00	129.51	Moderately competent ground
				with slip spacing 10-35cm.
		121.35	123.38	3% epidote fracture filling to
				0.3cm. Generally 35 dtca, frozen walls.
		129.51	148.75	Moderately broken ground with
				sections of badly broken ground. Slip spacing 5-20cm.
		133.22	133.85	60 dtca 3% epidote fracture
				filling to 0.3cm. Frozen walls.
		133.64	35 dtca	Strong slip along 0.5cm
				coarse grained crystalline epidote seam and 2.0cm strong pervasive
				epidote alteration of wall rock.

136.37 159.10 9F Nipissing diabase, fine grained: uniform and massive, 1.0-2.0mm groundmass, dark green. From 141.00-159.10m 3-6% pink feldspar interstitial to pyroxene and plagioclase. Generally weakly magnetic to moderately magnetic with fallback of pencil magnet up to 2.0cm. 1% 1.0mm magnetite at 5.0mm average spacing. Lower contact gradational.

139.04 65 dtca 0.3cm epidote seam with asbestos fiber and minor chalcopyrite.

141.00 80 dtca 4.0cm fault as extremely friable sheared ground and minor gouge. Core recovered in place.

143.12 30 dtca Epidote fracture filling to 0.4cm gash fracture fillings that pinch out to nothing in the core. Minor chalcopyrite.

148.08 45 dtca 0.2cm chlorite gouge in strong, smooth slip with 3.0cm strong epidote alteration to 3.0cm from slip.

148.75 153.00 Moderately competent ground with slip spacing 10-20cm.

153.00 155.32 Badly broken ground with slip spacing 3-20cm. Strong chloritic slips commonly 45 dtca.

159.10 178.00 9H Nipissing diabase, fine grained hypersthene?: uniform and massive. Appears to be 1.0-2.0mm groundmass, dark green. Igneous texture masked by chloritic alteration. Appears to have 4-6% hypersthene grains altered to 2.0-3.0mm dark green chlorite patches. Strongly magnetic in freshest rock with fallback of pencil magnet up to 4.5cm. Chlorite alteration of groundmass appears to have overwritten the magnetic signature as weakly to not magnetic rock. Freshest rock appears to be 1% 0.5-1.0mm magnetic (magnetite difficult to log). Lower contact (+/-5.0m) obscured by chloritic alteration.

155.32 163.52 Moderately broken ground with slip spacing 5-35cm.

163.52 184.00 Extremely to badly broken ground to broken ground with numerous random chloritic fracture fillings.

164.85 165.61 Fault as strong chloritic rock chips to 2.0cm thick.

167.85 167.95 Fault as coarse gouge to 1.0cm rock chips. Possibly 45 dtca.

171.95 172.25 Fault as strong chloritic rock chips to 1.5cm thick. Possibly 45 dtca.

173.31 173.74 Fault as rock chips to 4.0cm thick. Possibly 45 dtca.

176.02 177.20 Fault as rock chips to 4.0cm thick. Fault includes 30.0cm of rock chips to 0.5cm, generally <0.3cm. Also includes 3.0cm gouge recovered in place at 30 dtca.

178.00 188.75 9A Nipissing diabase, contact zone: Massive, dark green. Appears to grade from 1.0 to aphanitic at lower contact. Strongly magnetic to moderately magnetic with fallback of pencil magnet up to 4.0-4.5cm. Lower contact diffuse over 1.0cm at 70 dtca. Dark green, strongly magnetic glassy diabase is gradational over 1.0cm into light buff, not magnetic glass that appears to be fused arkose below.

179.40 179.80 Fault as rock chips to 4.0cm, generally <2.0cm.

184.00 188.75 Moderately broken ground with slip spacing 3-15cm.

188.75 188.85 8 Appears to be glass derived by melting of Lorrain Formation arkose directly below. Grades from light buff at upper contact to pale greenish grey hues in bottom half. Lower contact sharp at 70 dtca.

188.85 200.67 8 Lorrain Formation arkose: Generally fine (0.5mm) arkose sand with quartz ~ feldspar. Pale beige, almost white. From 188.85-196.10m and 200.24-200.47m appears to be altered with weak fracturing characteristic of contact zones with Nipissing diabase.

188.85 200.67 Moderately competent ground with slip spacing 5-30cm. From 195.00-195.55m fractured ground as chips to weakly healed fracture ground to 3mm core lengths (typical of diabase contact zone).

189.04 50 dtca 1.0cm dike of chilled diabase or felsic melt of Lorrain Formation. Aphanitic, light beige, hard (> nail).

190.70 192.10 Possibly vague 1.0-3.0cm beds of coarse (3.0mm) sand at 57-60 dtca.

200.67 END OF HOLE

Property: Milner Tp.

Sample #:	From	To	Meters	Au g/tonne	Ag g/tonne
8685	4.68	6.12	1.44	0.01	0.2
8686	19.16	20.58	1.42	Nil	0.3
8687	29.55	30.68	1.13	Nil	0.5
8688	30.68	31.20	0.52	0.01	2.7
8689	35.70	36.00	0.30	Nil	1.2
8690	43.98	44.53	0.55	0.01	0.2
8691	61.32	62.78	1.46	Nil	0.2
8692	67.06	67.71	0.65	0.01	0.2

8693	70.18	71.03	0.85	Nil	0.3
8694	77.00	77.57	0.57	0.01	0.2
8695	84.39	84.66	0.27	Nil	0.2
8696	93.54	95.03	1.49	0.01	0.2
8697	95.03	95.18	0.15	0.01	0.3
8698	107.00	108.00	1.00	Nil	0.2
8699	108.00	109.15	1.15	Nil	0.4
8700	109.15	109.69	0.54	0.01	0.2
8701	112.28	113.16	0.88	Nil	0.3
8702	122.23	123.34	1.11	Nil	0.2
8703	123.34	124.48	1.14	0.01	0.2
8704	124.48	125.87	1.39	0.01	0.2
8705	132.94	134.24	1.30	0.01	0.2
8706	134.24	135.57	1.33	0.01	0.2
8707	138.80	139.26	0.46	Nil	0.3
8708	143.00	143.38	0.38	0.01	0.2
8709	146.71	147.81	1.10	0.01	0.3
8710	147.81	148.44	0.63	0.01	0.2
8711	158.10	159.45	1.35	0.01	0.2
8712	168.00	169.21	1.21	0.01	0.2
8713	174.00	175.42	1.42	0.01	0.2
8714	183.24	184.56	1.32	0.01	0.3
8715	185.91	186.75	0.84	8715MIS SING	-
8716	186.75	186.84	0.09	8716 MISSING	-
8717	186.84	187.27	0.43	Nil	0.2
8718	187.27	188.68	1.41	8718 Missing	-

MLN0706(i) 5271293mN 0513976mE 380m Elevation 149.94 End of Hole
 PRJ "Project: Haultain Tp"
 PR ""
 CL "Claim: 3013225"
 COMM "Comment:"
 NO "No Grid"
 EA "No Grid"
 GPSE "0513976mE, Nad 83 UTM Zone 17"
 GPSN "5271293mN"
 SO ""
 LO "Logged: by Douglas Robinson"
 DA "Drilled Nov 25-26, 2007"
 ME ""
 DR "Drill Company: *ORBIT* Drilling *INC*"
 CS Core Size: NQ"
 COM ""
 SU "Survey: Angle iron survey bar and Brunton compass on tripod and Garmin rino
 530HCx GPS in averaging mode"
 GR
 SA "Sample Method: Sawn Core"
 TE "Down Hole Survey: Reflex"
 AS "Assay by: Au by FA, Ag by AA, ICP"
 PU ""
 ML "Open Casing"
 CST "Core Stored at: Hastings Management core facilities (former Gowganda
 School)"
 LAB "Swastika Laboratories Ltd"
 SS "Samples: 8919-8945. 28 samples"
 AR "Certificates: 8W-1816-RA1"
 Depth Azimuth° Dip°
 0 275.80 -45.5
 50 278.02 -45.5
 100 278.82 -45.8
 150 284.32 -46.0

Field Layouts & Core transportation by Katrine Exploration and Development
 Inc./Larder Geophysics Ltd.

Field Notes by Doug and Betty Robinson August 23, 2008: Open casing, 38cm contact
 inside casing, 6m back 275.8° (no second azimuth due to high out-crop
 behind casing), -46° & -45.1 (average -45.5°). UTM 5271293mN
 0513976mE Nad 83 scaled from Aug 23 map. Hip Chain: From
 MLN0707 to MIN0706 is 2.5m at 240°.

Section line 278°.

OGS report 175 Geology of the Miller Lake Silver Area. District of Timiskaming pg. 63-
 65 (ref #14, historic name Bartlett (14). and accompanying map 2348
 Van Hise and Milner Townships, District of Timiskaming

5 Ont Dept of Mines MRC#10 by Sergiades: pg. 390-391 production
20,219 oz Ag

0.00	4.19	Casing	
4.19	20.00	9A	Nipissing diabase: uniform and massive, 1.0-2.0mm groundmass, medium greenish grey. Moderately magnetic with 2.0cm fallback of pencil magnet. 1% 2.0mm magnetite at 10.0cm average spacing. Magnetite is difficult to log. Lower contact tenuous and arbitrarily placed at 20.00m. Little apparent difference in the diabase between 4.19m and 100m.
	4.19-90.95		Generally badly broken ground to extremely broken ground with slip spacing 3-15cm. Locally short sections of moderately broken ground with slip spacing 15-30cm.
	6.61	6.89	60 dtca 25cm epidote vein: massive light yellow green epidote. No calcite in epidote vein or wall rock alteration. From 6.45-6.61 intense epidote alteration of groundmass. From 4.90-7.98m not magnetic.
	18.83		65 dtca 1.0cm epidote seam: no calcite, one slip wall.
20.00	39.00	9Ha	Nipissing diabase, hypersthene: possibly hypersthene diabase with possible hypersthene identified by 3% 3.0mm dark green spotting. Uniform and massive, 1.0-2.0mm groundmass, medium grayish green. Moderately magnetic with 2.0cm fallback of pencil magnet. 1% 1.0mm magnetite at wide spacing. Magnetite is difficult to log. From 34.45-39.00m strongly magnetic with 3.0cm fallback of pencil magnet. Lower contact tenuous and arbitrarily placed at 39.00m.
39.00	102.60	9H	Nipissing diabase hypersthene: possibly hypersthene diabase with possible hypersthene identified by 5-6% 3.0mm dark green spotting. Uniform and massive, 1.0-2.0mm groundmass, medium grayish greenish. Moderately magnetic with 2.0cm fallback of pencil magnet. 1% 1.0mm magnetite at wide spacing. Magnetite is difficult to log. Lower contact gradational and arbitrarily placed.
	43.83		25 dtca 0.4cm fault recovered as gouge in place. Gouge effervescences in HCl.
	44.82		25 dtca 0.3cm crushed calcite in strong slip.
	45.00	45.60	Chloritic fracture filling commonly 00-10 and 40 dtca.
	52.30		40 dtca 25% epidote fracture filling over 2.0cm. No calcite.
	53.85	53.92	~70 dtca 7.0cm epidote altered shear. Shear banded and silicified to very comp ground with slip walls. No calcite.

		54.43	55.00	10-60 dtca Chloritic fracture filling.
		67.30		10 dtca 1.0cm quartz-feldspar seam.
		68.20	69.00	Chloritic fracture filling.
		80.60	81.25	Chloritic fracture filling ~20 dtca.
		84.20	90.95	2% chloritic fracture filling.
		89.80	92.20	Strong slips at 55 dtca.
		86.90	86.42	20% quartz-epidote-serpentine as healed shear bands at 00-70 dtca. Serpentine fiber 80 dtca. No calcite in seams of wall rock.
		89.04		58 dtca 2.0cm quartz vein: massive white quartz with 5% patches of chlorite. Two strong slip walls. No calcite in vein or wall rock.
102.60	103.80	9H		Nipissing diabase hypersthene: Dark green, massive. Grades from 1.0mm groundmass to aphanitic chill at lower contact. Bottom 6.0cm pale green aphanitic chill, not magnetic. No phenocrysts in chill. Lower contact sharp at 85 dtca along strong flat slip. Strongly magnetic grading from 2.0 to 3.5cm fallback of pencil magnet below 103.50m.
103.80	114.00	8R		Lorrain Formation arkose: generally massive, pale pink, fine arkose sand (0.7mm), dominantly feldspar. Locally minor extremely fine calcite in groundmass.
		90.95	103.80	Moderately competent ground with slip spacing 5-25cm.
		103.80	120.00	Very competent ground with slip spacing 10-170cm; generally >25cm.
		105.70	108.00	5.0-10.0mm laminations and contacts of thick massive beds both 60-65 dtca.
		120.00	134.07	Moderately competent ground with slip spacing 7-50cm.
114.00	122.72	8		Lorrain Formation arkose: dominantly coarse arkose sand to 3.0mm. Locally thick beds of fine (0.5mm sand) arkose beds. Medium green due to 5-10% mafic content. Locally minor extremely fine calcite in groundmass.
		119.00	122.35	5% rounded pebbles to 1.5cm in massive, very coarse arkosic sand.
122.72	149.94	8		Lorrain Formation arkose: fine silty, arkose sand (<0.5mm) with feldspar dominant. Color variable from medium pink to medium green. Locally minor extremely fine calcite in groundmass.
		123.35	123.80	2.0-5.0mm laminations at 50 dtca appear to be bedding features.
		130.95	132.30	65 dtca Laminations appear to be bedding features.

132.40 137.65 N.B. Crackle Breccia as very thin random calcite fracture filling similar to breccia commonly along the diabase contacts.

134.07 137.08 Badly broken ground with slip spacing 5-25cm with badly broken ground sections with slip spacing 1-10cm.

134.52 134.58 0.5-1.5cm thick core chips that appear to be relicts of recovered blocked core due to low angle slips.

135.80 136.62 1.0cm thick core chips that appear to be relict of recovery of blocked core due to low angle slips.

137.32 137.57 2.5cm core chips that appear to be relict of recovery of blocked core due to low angle slips.

137.08 143.15 Moderately competent ground with slip spacing 10-30cm.

139.01 140.24 Fully silicate healed, crackle breccia as very fine random healed fractures. Competent ground.

143.15 149.94 Very competent ground with slip spacing 10-95cm; generally >25cm.

149.94

EOH

Property: Milner Tp.			Au	Ag	Co	Cu	Ni	Pb	Zn	Pt	Pd	
Sample #:	From	To Meters	PPM	PPM	PPM	PPM	PPM	PPM	PPM	PPM	PPM	
8919	6.00	6.62	0.62	0.01	0.2	32	57	76	1	93	<0.005	<0.005
8920	6.62	6.86	0.24	0.01	0.2	4	56	8	1	34	<0.005	<0.005
8921	6.86	7.95	1.09	0.01	0.2	35	79	81	1	88	<0.005	<0.005
8922	9.09	10.49	1.40	0.01	0.2	22	121	57	1	45	0.01	<0.005
8923	18.71	19.09	0.38	0.01	0.3	29	239	83	1	62	<0.005	<0.005
8924	19.09	20.20	1.11	0.01	0.2	23	150	67	1	41	<0.005	<0.005
8925	39.85	41.23	1.38	0.01	0.2	19	91	58	1	33	<0.005	0.02
8926	43.64	45.00	1.36	Nil	0.2	23	88	71	1	34	<0.005	0.02
8927	45.00	45.85	0.85	0.01	0.2	21	89	71	1	39	<0.005	0.02
8928	52.00	52.71	0.71	Nil	0.3	20	73	65	11	33	<0.005	0.01
8929	53.85	53.96	0.11	Nil	0.2	31	94	94	1	52	<0.005	0.01
8930	53.96	55.38	1.42	0.01	0.2	23	72	73	1	41	0.01	0.01
8931	62.53	63.90	1.37	0.01	0.2	20	96	49	1	36	0.01	0.02
8932	84.86	85.26	0.40	Nil	0.2	34	106	129	1	50	<0.005	0.01
8933	85.26	86.35	1.09	0.01	0.2	42	92	196	1	56	<0.005	0.01
8934	86.35	86.72	0.37	0.01	0.2	48	122	204	1	55	<0.005	0.01
8935	86.72	87.57	0.85	Nil	0.3	37	52	174	1	56	<0.005	0.01
8936	87.57	88.65	1.08	Nil	0.2	38	69	166	1	52	<0.005	0.02
8937	88.65	89.19	0.54	0.01	0.3	35	85	144	1	51	<0.005	0.01
8938	89.19	90.35	1.16	0.01	0.3	37	60	175	1	66	<0.005	0.01
8939	103.15	103.80	0.65	0.01	0.2	24	138	67	5	50	<0.005	0.01
8940	103.80	104.54	0.74	0.02	0.5	15	339	30	7	11	<0.005	<0.005

8941	104.54	105.94	1.40	0.01	0.2	13	19	11	2	9	<0.005	<0.005
8942	132.27	133.71	1.44	0.01	0.2	3	13	25	1	13	0.01	<0.005
8943	133.71	134.96	1.25	0.01	0.4	3	72	13	1	10	<0.005	<0.005
8944	134.96	136.00	1.04	0.01	0.4	2	25	21	1	11	<0.005	<0.005
8945	136.00	137.27	1.27	0.01	0.2	5	12	27	1	16	<0.005	<0.005
8946	139.01	140.24	1.23	0.01	0.2	3	7	12	1	13	<0.005	<0.005

MLN0707(i2) 5271295mN 0513979mE 380m Elevation 50.73 End of Hole
 PRJ "Project: Haultain Tp"
 PR ""
 CL "Claim: 3013225"
 COMM "Comment:"
 NO "No Grid"
 EA "No Grid"
 GPSE "0513979mE, Nad 83 UTM Zone 17"
 GPSN "5271295mN"
 SO ""
 LO "Logged: by Douglas Robinson"
 DA "Drilled Nov 26-26, 2007"
 ME ""
 DR "Drill Company: *Orbit Drilling Inc.*"
 CS Core Size: NQ"
 COM ""
 SU "Survey: Angle iron survey bar and Brunton compass on tripod and Garmin rino
 530HCx GPS in averaging mode"
 GR
 SA "Sample Method: Sawn Core"
 TE "Down Hole Survey: Reflex"
 AS "Assay by: Au by FA, Ag by AA, ICP"
 PU ""
 ML "Open Casing"
 CST "Core logged and stored at: Hastings Management core facilities (former
 Gowganda School). Core split by Katrine Exploration and
 Development Inc. at Larder Lake"
 LAB "Swastika Laboratories Ltd"
 SS "Samples: 8747-8760. 14 samples"
 AR Certificates: 8W-1816-RA1"
 Depth Azimuth^o Dip^o
 0 337.20 -45.3
 15 338.02 -46.0
 51 340.52 -45.4

Field Layouts & Core transportation by Katrine Exploration and Development
 Inc./Larder Geophysics Ltd.

Field Notes by Doug and Betty Robinson August 23, 2008: Open casing, 90cm contact
 inside casing, 6m back 337^o, 12m back 337.5^o (average 337.2^o), -
 45.66^o & -45^o (average -45.3^o). UTM 5271295mN 0513979mE Nad
 83, 380m elevation. Hip Chain: From MLN0707 to MLN0706 is 2.5m
 at 240^o. From MLN0708 to MLN0707 is 77.6m at 241^o.

Section line 338^o.

OGS report 175 Geology of the Miller Lake Silver Area. District of Timiskaming pg. 63-
 65 (ref #14, historic name Bartlett (14). and accompanying map 2348
 Van Hise and Milner Townships, District of Timiskaming

Ont. Dept. of Mines MRC#10 by Sergiades: pg. 390-391 production 20,219 oz Ag.

		0.00	5.52	Casing	
5.52	28.70	9A			Nipissing diabase, fine grained: Uniform and massive, 1.0-2.0mm groundmass, medium grayish green. Moderately –strongly magnetic with 3.0-2.0cm fallback of pencil magnet. 1% 1.0mm magnetite at wide spacing. Lower contact tenuous and arbitrarily placed at 28.70m.
			5.52-13.23		Moderately broken ground to broken ground with slip spacing 5-35cm. Minor late chloritic fracture filling.
			5.52	9.00	Epidote zone with 5% hairline to 6.0cm epidote seams with no calcite in seams or wall rock. Not magnetic.
			5.58		45 dtca 3.0cm massive epidote seam with frozen walls. No calcite.
			7.55		1.0cm chlorite band. 35 dtca (possibly 145 dtca measured relative to epidote seam directly below)
			7.60		6.0cm massive epidote seam with asbestos fiber and strong slip walls. No calcite.
			9.40		50 dtca Two 0.3cm epidote seams along strong slips. No calcite.
			10.36		40 dtca Two 0.5cm epidote seams, one along slip. No calcite.
			13.23	26.00	Moderately competent ground to moderately broken ground with slip spacing 10-120cm, generally 15-25cm.
			26.00	37.00	Badly broken ground to broken ground with slip spacing 5-20cm.
28.70	50.73	9H			Nipissing diabase hypersthene: possibly hypersthene diabase with possible hypersthene identified by 5-6% 3.0mm dark green spotting. Uniform and massive, 1.0-2.0mm groundmass, medium grayish greenish. Moderately magnetic with 2.0cm fallback of pencil magnet. 1% 1.0mm magnetite at wide spacing.
			33.34	33.82	Fault as rock chips to 2.0cm with strong chloritic slip faces and several core lengths to 4.0cm.
			34.26	34.46	25 dtca 10.0cm aplite vein: very fine grained 0.5mm grey groundmass. Includes 1.0cm pink aplite. Moderately magnetic with 2.0cm fallback of pencil magnet. Very little calcite in groundmass. One slip wall, one frozen wall.
			34.96		43 dtca 6.0cm aplite vein: <0.5mm groundmass, pink. Prominent calcite in groundmass, hairline calcite fracture fillings and 0.3-1.0cm internal calcite zone with trace chalcopyrite. From 34.73-35.85 weak zoned calcite-chlorite wall rock alteration, not magnetic.

35.32 30 dtca 1.5cm aplite vein: 5% calcite fracture filling and calcite in groundmass. 13 degrees to aplite vein above.

36.00 37.00 Prominent late chloritic fracture filling loosely bonding the rock, commonly 50 dtca.

37.00 50.73 Moderately broken ground to moderately competent ground with slip spacing 15-60cm. From 37.00-45.75m minor late chloritic fracture filling.

45.44 10 dtca strong chlorite slip with patchy pink feldspar in wall rock. From 45.30-45.66m not magnetic. No calcite in slip or wall rock.

50.73

EOH

Property: Milner Tp.			Au	Ag	Co	Cu	Ni	Pb	Zn	Pt	Pd	
Sample #:	From	To Meters	g/tonne	PPM	PPM	PPM	PPM	PPM	PPM	g/tonne	g/tonne	
8747	5.73	6.54	0.81	Nil	0.2	27	145	61	1.0	66	<0.005	<0.005
8748	6.54	8.00	1.46	Nil	0.2	27	98	67	1.0	85	<0.005	0.01
8749	8.00	9.22	1.22	Nil	0.2	29	110	72	1.0	70	<0.005	<0.005
8750	9.22	10.60	1.38	0.01	0.2	23	127	59	1.0	56	<0.005	<0.005
8751	32.96	33.34	0.38	0.01	0.2	18	130	50	1.0	27	0.01	0.01
8752	33.34	34.04	0.70	0.01	0.2	24	129	78	4.0	69	0.03	0.02
8753	34.04	34.71	0.67	0.01	0.6	26	100	55	121.0	517	0.01	0.02
8754	34.71	35.68	0.97	0.01	0.8	29	265	86	27.0	118	0.02	0.02
8755	35.68	36.57	0.89	0.01	0.5	27	162	79	3.0	66	0.03	0.03
8756	44.75	45.17	0.42	Nil	0.3	19	90	54	1.0	51	0.02	0.03
8757	45.17	45.62	0.45	Nil	0.3	21	67	61	1.0	52	0.04	0.03
8758	45.62	46.81	1.19	Nil	0.3	24	88	71	1.0	41	0.01	0.03
8759	46.81	47.73	0.92	Nil	0.2	24	85	69	1.0	43	<0.005	0.02
8760	47.73	48.50	0.77	Nil	0.3	23	76	70	1.0	37	0.02	0.02

MLN0708(K) 5271332mN 0514044mE 384m Elevation 81 End of Hole
 PRJ "Project: Haultain Tp"
 PR ""
 CL "Claim: 3013225"
 COMM "Comment:"
 NO "No Grid"
 EA "No Grid"
 GPSE "0514044mE, Nad 83 UTM Zone 17"
 GPSN "5271332mN"
 SO ""
 LO "Logged: by Douglas Robinson"
 DA "Drilled November 27-27, 2007"
 ME "" *Orbit Inc*
 DR "Drill Company: Drilling"
 CS Core Size: NQ"
 COM ""
 SU "Survey: Angle iron survey bar and Brunton compass on tripod and Garmin rino
 530HCx GPS in averaging mode"
 GR
 SA "Sample Method: Sawn Core"
 TE "Down Hole Survey: Reflex"
 AS "Assay by: Au by FA, Ag by AA, ICP"
 PU ""
 ML "Open Casing"
 CST "Core logged and stored at: Hastings Management core facilities (former
 Gowganda School). Core split by Katrine Exploration and
 Development Inc. at Larder Lake"
 LAB "Swastika Laboratories Ltd"
 SS " Samples #7253-7262. 10 samples "
 AR "Certificate #8W-1722-RA1"
 Depth Azimuth^o Dip^o
 0 340.00 -45.1
 12 340.02 -44.9
 45 343.82 -45.2
 81 343.12 -45.4

Field Layouts & Core transportation by Katrine Exploration and Development
 Inc./Larder Geophysics Ltd.

Field map/notes Douglas Robinson and Peter Bilenki, November 18, 2007: Collar and
 front sight pickets for MLN0708 and MNL0709 were laid out
 undesignated and later designated by Larder Geophysics. These field
 layouts were done quickly as field mapping indicated the deep base
 line hole (B) to test the regional potential of the Milner Diabase on the
 Malargo property had to be abandoned, as it would not meet its
 intended objective.

Field Notes by Doug and Betty Robinson August 23, 2008: Open casing, 90cm contact
 inside casing, 6m back 339.75°, 12m back 340.25° (average 340°), -

45.66° & -44.5° (average -45.1°). UTM 5271332mN 0514044mE, Nad 83. From MLN0708 to MLN0706 is 77.6m at 242°. From MLM0708 to MLN0709 is 38.0m at 045° azimuth and +18% slope (clinometer).

Section Line 341°.

OGS report 175 Geology of the Miller Lake Silver Area. District of Timiskaming pg. 63-65 (ref #14, historic name Bartlett (14). and accompanying map 2348 Van Hise and Milner Townships, District of Timiskaming.

Ont Dept of Mines MRC#10 by Sergiades: pg. 390-391 production 20,219 oz Ag.

0.00	4.43	OVERBURDEN
4.43	32.00	9F Nipissing diabase, fine grained: uniform and massive, medium green, 1.0-2.0mm groundmass. Pyroxene >= plagioclase. Locally minor pinkish feldspar. Moderately magnetic with 2.0cm fallback of pencil magnet. 2% 2.0-4.0mm magnetite at 1.0cm average spacing. Lower contact gradational and arbitrarily placed.
4.43	45.00	Generally moderately competent ground with slip spacing 10-545cm, locally 3-10cm.
32.00	81.00	9F Nipissing diabase, fine grained: uniform and massive, medium green, 1.0-1.5mm groundmass (marginally finer grained than above). Pyroxene >= plagioclase. pinkish feldspar absent. Moderately magnetic with 2.0cm fallback of pencil magnet. 1% 0.5-1.0mm magnetite at 1.0cm average spacing.
45.00	61.08	Moderately broken ground to broken ground with slip spacing 5-75cm except as described below.
45.77		50 dtca 1.5cm weak epidote alteration. No calcite.
46.72	49.52	Generally not magnetic.
47.69		40 dtca 2.0cm moderate epidote alteration. No calcite.
54.25	56.43	Fault as chloritic rock chips to core lengths of 5cm.
59.03	59.74	Fault as chloritic rock chips to 4cm core lengths.
61.08	78.10	Moderately broken ground with slip spacing 5-45cm except as described below.
62.04	62.30	Closely spaced chloritic slips at 25-40 dtca.
62.95	63.29	Closely spaced chloritic slips at 00-45 dtca.
78.10	81.00	Competent ground with slip spacing 10-30cm.
61.10	61.29	20 dtca 7.0cm aplite dike: light pink lacking mafic minerals. Very fine calcite micro-fracture filling and weak calcite in groundmass.
81.00		End Of Hole

Property: Milner Tp.			Au	Ag
Sample #:	From	To	Meters g/tonne	g/tonne
7253	3.72	5.05	1.33	0.1
7254	36.74	38.07	1.33	0.1
7255	44.60	45.16	0.56	0.01
7256	45.16	46.06	0.90	0.01

7257	46.07	47.37	1.30	0.01	0.1
7258	47.37	48.00	0.63	Nil	0.1
7259	48.00	48.54	0.54	Nil	0.1
7260	59.90	61.51	1.61	Nil	3.4
7261	75.05	76.59	1.54	Nil	0.1
7262	79.03	80.46	1.43	Nil	0.1

MLN0709(J) 5271347mN 0514075mE 384m Elevation 80.79 End of Hole
 PRJ "Project: Haultain Tp"
 PR ""
 CL "Claim: 3013225"
 COMM "Comment:"
 NO "No Grid"
 EA "No Grid"
 GPSE "0514075mE, Nad 83 UTM Zone 17"
 GPSN "5271347mN"
 SO ""
 LO "Logged: by Douglas Robinson"
 DA "Drilled November 27-27, 2007"
 ME ""
 DR "Drill Company: *Orbit Drilling Inc.*"
 CS Core Size: NQ"
 COM ""
 SU "Survey: Angle iron survey bar and Brunton compass on tripod and Garmin rino
 530HCx GPS in averaging mode"
 GR
 SA "Sample Method: Sawn Core"
 TE "Down Hole Survey: Reflex"
 AS "Assay by: Au by FA, Ag by AA, ICP"
 PU ""
 ML "Open Casing"
 CST "Core logged and stored at: Hastings Management core facilities (former
 Gowganda School). Core split by Katrine Exploration and
 Development Inc. at Larder Lake"
 LAB "Swastika Laboratories Ltd"
 SS "Samples: 8761-8781. 21 samples"
 AR Certificates: 8w-1817-RA1"
 Depth Azimuth^o Dip^o
 0 339.80 -47.7
 21 342.82 -45.0
 51 343.12 -45.2
 81 344.62 -45.3

Field Layouts & Core transportation by Katrine Exploration and Development
 Inc./Larder Geophysics Ltd.

Field map/notes Douglas Robinson and Peter Bilenki, November 18, 2007: Collar and
 front sight pickets for MLN0708 and MNL0709 were laid out
 undesignated and later designated by Larder Geophysics. These field
 layouts were done quickly as field mapping indicated the deep base
 line hole (B) to test the regional potential of the Milner Diabase on the
 Malargo property had to be abandoned, as it would not meet its
 intended objective.

Field Notes by Doug and Betty Robinson August 23, 2008: Open casing, 58cm contact
 inside casing, 6m back 340^o, 12m back 339.66^o (average 339.8^o), -

44.5° & -44.9° (average -47.7°). UTM 5271347mN 0514075mE, Nad 83. Hip Chain: MLN0708 to MLN07089 38m at 045o azimuth (+18% slope by clinometer).

Section Line 343°.

OGS report 175 Geology of the Miller Lake Silver Area. District of Timiskaming pg. 63-65 (ref #14, historic name Bartlett (14). and accompanying map 2348 Van Hise and Milner Townships, District of Timiskaming

Ont Dept of Mines MRC#10 by Sergiades: pg. 390-391 production 20,219 oz Ag

0.00	4.17	Casing	
4.17	80.79	9F	Nipissing diabase, fine grained: uniform and massive, 1.0-2.0mm groundmass, medium grey-green. Strongly magnetic with 3.0cm fallback of pencil magnet. (two pencil magnets used, one has twice the fall back of the other. The magnet with the greater fall back was used). 2% 2.0mm interstitial magnetite at 10mm average spacing.
	4.17	36.20	Competent ground with slip spacing 10-90cm, generally 20-30cm.
	14.58	15.65	58 dtca Minor hairline epidote fracture fillings. No calcite.
	15.65		58 dtca 1.8cm epidote seam along strong slip. No calcite. Both walls, 3.0cm not magnetic.
	36.20	49.64	Moderately broken ground with slip spacing 3-35cm, generally 10-20cm.
	37.73	40.00	Zone of minor fracture fillings including epidote, chlorite and quartz-calcite as described below. Wall rock not apparently altered. From 37.42-38.70m not magnetic. Magnetite appears to survive as not magnetic.
	37.94	51.57	Occasional hairline epidote fracture fillings.
	38.23		70 dtca 0.5cm epidote fracture filling. Calcite as minor hairline fracture fillings only.
	38.46		110 dtca 0.1-1.0cm quartz seam with 5% calcite.
	38.62		115 dtca 0.1-0.7cm black chlorite seam with thin calcite along wall.
	40.00		50 dtca 1.0cm calcite-quartz-epidote seam with 85% interstitial-grown quartz-calcite, 7% dark green chlorite and 8% epidote. From 39.92-40.14m not magnetic but otherwise unaltered.
	49.64		50 dtca 6.0cm aplite vein: light orange. Appears to be groundmass of 1.0mm plagioclase with 5% interstitial calcite to 1.0mm. Aplitite not magnetic. 5% calcite hairline calcite fracture filling. From 49.39-49.65m 3% calcite fracture filling with calcite alteration along strongest fractures. From 49.36-49.68m not magnetic.

49.64 75.90 Badly broken ground with slip spacing 3-15cm. Many strong chloritic slips 45-50 dtca. Prominent late chloritic fracture filling.

50.26 ~45 dtca 1.0cm aplite vein with frozen walls. No calcite. Frozen walls.

50.59 40 dtca 1.0cm epidote fracture filling with hairline epidote fracture fillings extending into wall rock. From 50.34-50.66m not magnetic.

55.90 56.00 Rock chips to 1.5cm with strong chloritic slips. Possible fault.

58.35 58.95 Fault with some gouge on strong chloritic slips commonly 30-50 dtca.

59.50 59.69 Fault as friable rock chips with chloritic slips. 1.0cm of gouge recovered intact that appears to be 45 dtca.

59.80 30 dtca 1.0cm aplite vein: pale pink, not magnetic, no calcite and not magnetic. Frozen walls.

63.04 63.23 70 dtca N.B. 10% chlorite-quartz fracture filling to 1.5cm as 50% massive quartz and 50% masses of hard dark green chloritic silicate. Minor hairline calcite fracture filling in quartz. From 62.88-63.48m not magnetic with many strong chloritic slips at 70 dtca.

67.23 67.29 5% calcite fracture filling to 0.3cm. Wall rock unaltered and not magnetic

75.90 79.54 Moderately competent ground with slip spacing 5-55cm.

79.54 80.79 Broken ground with slip spacing 2-15cm. Moderate late chloritic fracture filling.

80.79

EOH

Property:	Milner Tp.			Au	Ag	Co	Cu	Ni	Pb	Zn	Pt	Pd
Sample #:	From	To	Metersg/tonne	PPM	PPM	PPM	PPM	PPM	PPM	PPM	g/tonne	g/tonne
8761	12.45	13.89	1.44	Nil	0.2	30	141	43	1	145	<0.005	<0.005
8762	15.08	15.92	0.84	Nil	0.7	29	171	47	1	112	<0.005	<0.005
8763	36.03	36.87	0.84	0.01	0.2	26	157	53	1	54	<0.005	<0.005
8764	36.87	37.55	0.68	0.03	0.2	25	131	52	1	74	<0.005	<0.005
8765	37.55	38.51	0.96	0.01	0.2	29	190	57	5	77	<0.005	<0.005
8766	38.51	39.42	0.91	0.01	0.2	27	142	83	1	67	<0.005	<0.005
8767	39.42	40.41	0.99	0.01	0.2	28	202	52	1	60	<0.005	<0.005
8768	40.41	41.84	1.43	0.01	0.2	25	138	57	3	101	<0.005	<0.005
8769	47.13	48.33	1.20	Nil	0.2	23	128	49	2	60	<0.005	<0.005
8770	48.33	49.24	0.91	0.01	0.2	29	169	61	27	102	<0.005	<0.005
8771	49.24	49.65	0.41	Nil	0.3	273	181	68	2	63	<0.005	<0.005
8772	49.65	51.02	1.37	0.01	0.2	26	140	62	5	69	<0.005	<0.005
8773	51.02	51.90	0.88	0.01	0.2	30	131	66	1	80	<0.005	<0.005
8774	51.90	53.24	1.34	Nil	0.2	26	118	52	1	55	<0.005	<0.005

8775	59.84	61.26	1.42	0.01	0.2	25	114	63	16	76	<0.005	<0.005
8776	61.26	62.02	0.76	0.01	0.2	23	120	55	14	72	<0.005	<0.005
8777	62.02	62.86	0.84	0.01	0.2	23	135	58	3	73	<0.005	<0.005
8778	62.86	63.38	0.52	0.01	0.2	27	108	62	1	66	<0.005	<0.005
8779	63.38	63.85	0.47	0.01	0.2	26	135	65	2	107	<0.005	<0.005
8780	66.80	67.60	0.80	0.01	0.2	26	242	71	12	74	<0.005	<0.005
8781	76.71	78.14	1.43	0.01	0.2	27	139	79	1	56	<0.005	0.01

MLN0710(Q) 5270942mN 0514741mE 397m Elevation 201.15 End of Hole
 PRJ "Project: Haultain Tp"
 PR ""
 CL "Claim: 5215498"
 COMM "Comment:"
 NO "IP grid 034mN"
 EA "IP grid 713mE"
 GPSE "0514741mE. Nad 83 UTM Zone 17"
 GPSN "5270942mN"
 SO ""
 LO "Logged: by Douglas Robinson"
 DA "Drilled November 28-29, 2007"
 ME ""
 DR "Drill Company. *Orbit* Drilling Inc."
 CS Core Size: NQ"
 COM ""
 SU "Survey: Angle iron survey bar and Brunton compass on tripod and Garmin rino
 530HCx GPS in averaging mode"
 GR
 SA "Sample Method: Sawn Core"
 TE "Down Hole Survey: Reflex"
 AS "Assay by: Au by FA, Ag by AA, ICP"
 PU ""
 ML "Open Casing"
 CST "Core logged and stored at: Hastings Management core facilities (former
 Gowganda School). Core split by Katrine Exploration and
 Development Inc. at Larder Lake"
 LAB "Swastika Laboratories Ltd"
 SS "Samples: 7263-7332. 70 samples"
 AR Certificates: 8W-1861-RA1"
 Depth Azimuth^o Dip^o
 0 180.60 -45.0
 51 182.22 -44.7
 102 186.32 -45.1
 150 190.12 -45.1
 201 192.22 -45.2

Field Layouts & Core transportation by Katrine Exploration and Development
 Inc./Larder Geophysics Ltd.

Field Notes by Douglas Robinson August 20, 2008: Open casing, 63cm contact inside
 casing, 6m back 180.5°, 11m back 180.75° (average 180.6°), (-45° not
 measured). UTM 5270942mN, 0514741mE, 397m elevation, Nad 83.
 August 20, 2008, a 150m line was brushed out along the trace of the
 hole and quick mapped. A major trench (strike 278°) was encountered
 at 37.0m. The IP line (azimuth 136°) was encountered at 46.0m
 (746mE, 000mN). A historic road leading to Gowganda lake was
 encountered at 125m. A vertical, 10 cm alteration band (strike 180°)

was identified approximately 60w west of the hole at 0514679mE, 5270876mN. No shafts were identified within close proximity of the hole.

Section line 186⁰.

OGS report 175 Geology of the Miller Lake Silver Area. District of Timiskaming pg. 74 (ref #28, historic name South Bay and O'Brien Mine) and accompanying map 2348 Van Hise and Milner Townships, District of Timiskaming

Ont Dept of Mines MRC#10 by Sergiades: pg. 398, possibly 1500 oz Ag production. It is ambiguous if this production is from the area drilled by MLN0710 or MLN0711. MRC#10 appears to support the location at near MLN0710 and OGS report 175 appears to support a location near MLN0711.

0.00	4.43	OVERBURDEN
2.52	120.00	9F Nipissing diabase, fine grained: uniform and massive, medium green, 1.0-2.0mm groundmass. Pyroxene >/= plagioclase. Locally minor pinkish feldspar. Strongly - very strongly magnetic with 4-5cm fallback of pencil magnet. 2% 1.0-2.0mm magnetite at 0.5-1.0cm average spacing. Lower contact gradational over 3.00m and arbitrarily placed at 120.00m
2.52	7.00	Badly broken ground with slip spacing <10cm. Many chlorite fracture fillings weakly bonding the core.
7.00	15.00	Moderately broken ground with slip spacing 10-30cm.
10.67		38 dtca 0.0-1.3cm coarse grained calcite-chalcopryrite vein in strong slip. Calcite crystals to 5.0mm with chlorite-and chalcopryrite infilling between crystals. From 16.67-16.71m 5% coarse grained chalcopryrite and 1% coarse grained pyrite. From 10.69-11.10m strong bleached zoned calcite-chlorite alteration.
10.70		45 dtca 0.1-0.4cm calcite-chalcopryrite vein similar to above.
15.00	23.45	Competent ground with slip spacing 15-60cm.
15.11		32 dtca 0.8cm pink aplite with central band of fine grained grey calcite-quartz crystals and some pyrite.
23.45	89.00	Moderately competent ground with slip spacing 25-40cm.
25.28		45 dtca 3.0cm pink aplite vein: <0.5mm groundmass.
25.39	25.64	Patchy pink diabase.
26.48	26.61	30 dtca Pink diabase; 2.0-3.0mm not magnetic, pink diabase with low mafic mineral content. Chloritic and calcite hairline fracture filling. Wall rock directly above is chloritic with strong slips.
26.88	26.97	30 dtca Pink diabase; 2.0-3.0mm not magnetic, pink diabase with low mafic mineral content. Chloritic and calcite hairline fracture filling and weak calcite alteration of groundmass.
40.11		40 dtca 2.5cm chlorite-calcite-chalcopryrite vein: 30% masses of dark green, almost black, chlorite to 5.0cm, 63% fine grained grey calcite with chlorite and 7% extremely fine grained to 2.0mm chalcopryrite throughout the vein. One strong slip wall. Calcite micro-fracture filling

		extends into the wall rock. From 39.93-41.76m not magnetic, strong zoned calcite-chlorite alteration.
40.81		40 dtca 0.5cm chlorite-calcite-chalcopyrite vein: 60% dark green to almost black massive chlorite. 35% white calcite and 5% chalcopyrite. Chalcopyrite extends 1.0cm into wall rock. Hairline calcite fracture fillings extend 7.0cm into the wall rock. Fracture fillings are perpendicular to the vein. From 42.35-42.84m Bleached strong, not magnetic, zoned calcite-chlorite alteration. From 39.93- 43.27 limits of magnetic, moderate pervasive calcite alteration except as described above.
41.25		20 dtca Strong chlorite slip with 2% chalcopyrite over 1.0cm of wall rock.
42.57		25 dtca 0.4cm chlorite band: massive, dark green chlorite with 10% calcite band and 5% chalcopyrite.
42.64		30 dtca 3.5cm chalcopyrite-calcite vein: 50% crude chalcopyrite crystals to 1.0cm in fine grained white calcite that tarnished to yellow since drilling. 5% massive dark green chlorite along upper contact of vein.
52.00		40 dtca 2.0cm sheared calcite-chlorite-pyrite vein with strong slip contacts. 10% pyrite and 3% red hematite as a partial band along upper contact. 5cm of not magnetic, weak calcite wall rock alteration of both walls.
55.55	56.34	10 dtca 15.0cm aplite vein: medium pink aplite vein with <0.5mm groundmass. Very little mafic minerals. Weak calcite alteration in upper half of vein. Vein is extremely magnetic with 6.0cm fallback of pencil magnet.
78.66		20 dtca 2.0cmca vein: Shear banded very fine grained grey calcite with 20% wispy and patchy chlorite and 1% pyrite. Wall rock is magnetic. From 78.31-78.95m weak pervasive calcite alteration and hairline calcite fracture fillings parallel to vein.
85.40	85.95	Minor hairline calcite fracture fillings.
86.80		25 dtca Strong slips with 0.1-0.4cm calcite with a few prominent 2.0mm pyrite crystals.
87.56		30 dtca 1.4cm aplite vein: light pink. Minor calcite micro-fracture fillings, an interrupted red hematite seam, and 1% chalcopyrite-pyrite. Very strongly magnetic.
89.86		30 dtca 3.0cm aplite vein with jagged (primary crystallization) contacts. Light pink with very fine grained <0.5mm groundmass. Mafic minerals absent. Very strongly magnetic with 6.0cm fallback of pencil magnet.
89.00	92.45	Extremely broken ground with 60% of core chloritic rock chips to 2cm thick. 40% of core 3-12cm core lengths.
92.45	99.80	Badly broken ground with slip spacing 5-10cm. Chloritic fracture fillings weakly bind the core.
95.46		45 dtca 6.0cm aplite vein: Medium red aplite with very fine grained <0.5mm groundmass. Moderate calcite in groundmass and minor

		calcite patches to 0.3cm thick. Minor pyrite. Strong slip walls. Not magnetic.
99.67	99.85	40 dtca Not magnetic, zoned calcite-chlorite alteration. No vein, minor calcite fracture filling.
99.80	115.03	Moderately competent ground with slip spacing 5-40cm, generally >15cm.
107.49	40 dtca	Strong slip with 0.7cm silicate calcite seam. 70% light green silicate and 28% grey to white calcite, 2% chalcopyrite. From 107.36-107.56m not magnetic, strong (bleached) zoned calcite-chlorite alteration.
115.03	150.75	Generally badly broken ground with slip spacing 5-15cm, except as described below.
116.10	119.85	Extremely broken ground with strong, chlorite slips at 00-20 dtca.
120.00	178.32	9F Nipissing diabase, fine grained: uniform and massive, medium greenish grey, 1.0-1.5mm groundmass. Strongly magnetic with 2.0-3.0cm fallback of pencil magnet. Up to 2% 1.0-1.5mm magnetite at 1.0cm average spacing. Magnetite difficult to log. Lower contact gradational over 9.00m and arbitrarily placed at 178.32m.
120.64		25 dtca NB. 1.2cm calcite vein: coarse grained, opaque white calcite with cleavages to 0.5cm. Trace chalcopyrite. From 120.32-121.27m 1% fine grained disseminated chalcopyrite in groundmass and fine calcite fracture fillings. From 117.63-121.86 limits of patchy calcite alteration (magnetic except as described below). From 120.00-121.59 strong pervasive calcite alteration with leucoxene (not magnetic).
120.96		60 dtca 0.1-0.3cm calcite-chalcopyrite vein with 15% chalcopyrite over 1.0cm. Chalcopyrite concentrated in wall rock.
121.15		50 dtca 1.0cm calcite-chalcopyrite vein: Chalcopyrite concentrated in fracture fillings within 2.0cm of the vein.
121.00	151.00	Moderately bonded chlorite fracture fillings.
136.06	136.30	Extremely broken ground with 10.0cm fault as intense, closely spaced (<0.3cm) chlorite fractures. Extremely friable ground with gouge slips at 45-60 dtca.
133.26	134.66	Arbitrarily logged as lost core to accommodate sampling.
136.30	192.00	Limits of weak epidote alteration as hairline epidote seams. Larger more significant epidote seams and epidote alteration zones described below.
137.05		10 dtca 0.5-1.5cm epidote along similar to chloritic slip with 0.2cm dark green chloritic gouge.
142.00		1.0cm epidote band with asbestos in strong slip.
144.85	145.35	15-30 dtca 10% epidote fracture fillings.
152.29		50 dtca 0.4cm epidote seam in strong slips.
157.66	158.30	NB. 20.0cm quartz-chlorite-chalcopyrite vein: Massive grey quartz with 10% chlorite as bands, patches and masses of aphanitic dark green chlorite (to 1.0cm) and 1% chalcopyrite to 5.0mm and pyrite crystals to 1.0mm. Upper contact strong slip at 10 dtca Lower

contact frozen at 50 dtca. From 156.00-159.82m limits of hairline quartz fracture fillings with locally minor patchy calcite alteration. From 158.30-158.72 7% hairline to 0.5cm quartz fracture filling commonly 45-60 dtca.

- 159.97 164.40 3% epidote fracture filling dominated by nine epidote-calcite fracture filling to 1.0cm with prominent associated slips at 40-75 dtca.
- 150.75 201.05 Moderately broken ground with slip spacing 3-20cm.
- 170.23 170.33 45 dtca 9.0cm aplite vein: mixed very fine grained aplite and granophyric texture feldspar to 4.0mm. Frozen walls. 1% disseminated pyrite. Extremely magnetic with 6.0cm fallback of pencil magnet. No calcite.
- 178.32 201.05 9F
Nipissing diabase, fine grained: uniform and massive, medium greenish grey, 1.0-1.5mm groundmass. Very strongly magnetic with 4.0cm fallback of pencil magnet. 3% 0.5mm magnetite at 2-4mm average spacing.
- 188.26 188.66 30 dtca 26.0cm Breccia-epidote zone with 50% strong epidote altered breccia to 4.0cm in 50% massive epidote. From 187.26-191.10m weak to moderate epidote alteration of groundmass and fine epidote fracture fillings. Strong slips parallel to walls of the zone.
- 190.78 35 dtca 4.0cm epidote seam centred on dtca.4cm fault gouge.
201.05 End Of Hole

Property: Milner Tp.				Au	Ag
Sample #:	From	To	Meters	ppm	ppm
7263	10.13	10.99	0.86	0.02	0.4
7264	10.99	12.03	1.04	0.01	0.2
7265	24.00	25.00	1.00	0.01	0.2
7266	25.00	26.19	1.19	0.01	0.2
7267	26.19	26.61	0.42	0.01	1.8
7268	26.61	27.12	0.51	0.01	0.4
7269	27.12	28.00	0.88	0.02	0.2
7270	39.05	39.83	0.78	0.01	0.2
7271	39.83	40.53	0.70	0.01	1.1
7272	40.53	41.67	1.14	Nil	0.9
7273	41.67	42.25	0.58	0.01	0.2
7274	42.25	42.91	0.66	0.01	1.0
7275	42.91	43.27	0.36	Nil	0.2
7276	43.27	44.75	1.48	0.01	0.2
7277	51.64	52.27	0.63	0.01	0.3
7278	52.27	53.09	0.82	Nil	0.2

7279	55.29	55.88	0.59	0.01	0.5
7280	55.88	56.44	0.56	0.01	0.2
7281	56.44	57.32	0.88	0.01	0.2
7282	62.72	63.23	0.51	0.01	0.3
7283	77.56	78.11	0.55	0.01	0.2
7284	78.11	79.04	0.93	0.02	0.6
7285	79.04	80.15	1.11	0.01	0.2
7286	85.07	86.10	1.03	0.01	0.3
7287	86.10	87.00	0.90	0.01	0.2
7288	87.00	87.83	0.83	0.01	0.2
7289	87.83	88.72	0.89	0.01	0.2
7290	88.72	89.11	0.39	0.01	0.2
7291	94.40	95.26	0.86	0.01	0.2
7292	95.26	95.70	0.44	0.01	0.4
7293	99.66	99.98	0.32	0.01	0.3
7294	105.94	107.26	1.32	Nil	0.2
7295	107.26	107.83	0.57	0.01	0.2
7296	111.96	113.40	1.44	0.01	0.2
7297	113.40	114.64	1.24	0.01	0.2
7298	114.64	116.03	1.39	Nil	0.2
7299	116.03	117.22	1.19	0.02	0.2
7300	117.22	118.27	1.05	0.01	0.2
7301	118.27	119.48	1.21	0.01	0.2
7302	120.00	120.52	0.52	0.01	0.2
7303	120.52	120.93	0.41	0.01	0.3
7304	120.93	121.74	0.81	0.01	1.1
7305	121.74	122.35	0.61	0.02	0.2
7306	122.35	123.05	0.70	0.02	0.2
7307	151.69	152.89	1.20	0.04	0.2
7308	152.89	154.16	1.27	0.04	0.2
7309	154.16	155.52	1.36	0.02	0.2
7310	155.52	156.78	1.26	0.01	0.3
7311	156.78	157.40	0.62	0.01	0.8
7312	157.40	158.36	0.96	0.01	0.8
7313	158.36	158.83	0.47	0.01	0.2
7314	158.83	159.13	0.30	0.01	0.3

7315	159.13	160.57	1.44	0.01	0.2
7316	160.57	161.79	1.22	0.01	0.3
7317	161.79	163.10	1.31	0.01	0.2
7318	163.10	164.54	1.44	0.01	0.4
7319	164.54	165.85	1.31	0.01	0.3
7320	165.85	167.09	1.24	0.01	0.2
7321	170.06	170.45	0.39	0.01	0.2
7322	184.98	186.33	1.35	0.01	0.2
7323	186.33	187.51	1.18	0.01	0.3
7324	187.51	188.28	0.77	0.01	0.2
7325	188.28	188.63	0.35	0.01	0.4
7326	188.63	189.57	0.94	0.01	0.2
7327	189.57	190.31	0.74	0.01	0.2
7328	190.31	191.00	0.69	0.05	0.2
7329	191.00	191.97	0.97	0.02	0.2
7330	191.97	193.16	1.19	0.01	0.2
7331	193.16	194.64	1.48	0.01	0.2
7332	199.82	201.05	1.23	0.02	0.2

MLN0711(U) 5270802mN 0514471mE 379m Elevation 75.15 End of Hole
 PRJ "Project: Haultain Tp"
 PR ""
 CL "Claim: 4215502"
 COMM "Comment:"
 NO "No Grid"
 EA "No Grid"
 GPSE "0514471mE, Nad 83 UTM Zone 17"
 GPSN "5270802mN"
 SO ""
 LO "Logged: by Douglas Robinson"
 DA "Drilled Dec 6-6, 2007"
 ME ""
 DR "Drill Company *Orbit Drilling Inc.*"
 CS "Core Size: NQ"
 COM ""
 SU "Survey: Angle iron survey bar and Brunton compass on tripod and Garmin rino
 530HCx GPS in averaging mode"
 GR
 SA "Sample Method: Sawn Core"
 TE "Down Hole Survey: Reflex"
 AS "Assay by: Au by FA, Ag by AA, ICP"
 PU ""
 ML "Open Casing"
 CST "Core logged and stored at: Hastings Management core facilities (former
 Gowganda School). Core split by Katrine Exploration and
 Development Inc. at Larder Lake"
 LAB "Swastika Laboratories Ltd"
 SS "Samples: 7333-7351. 19 samples"
 AR "Certificates: 8W-1864-RA1"
 Depth Azimuth^o Dip^o
 0 131.70 -45.2
 15 130.32 -45.0
 75 133.72 -45.9

Field Layouts & Core transportation by Katrine Exploration and Development
 Inc./Larder Geophysics Ltd.

Field Notes by Douglas Robinson August 20, 2008: Open casing, 90cm contact inside
 casing, 6m back 131.5°, 12m back 132° (average 131.7°), -45.66° & -
 45° (average -47.2°). UTM 5270802mN 0514471mE, 379m elevation,
 Nad 83. Vent pipe for shaft located 16.5m at 169° from the casing of
 MLN0711. The hole is approximately 100m north of a beaver pond.

Section Line 132°.

OGS report 175 Geology of the Miller Lake Silver Area. District of Timiskaming pg. 74
 (ref #28, historic name South Bay and O'Brien Mine) and
 accompanying map 2348 Van Hise and Milner Townships, District of
 Timiskaming

Ont Dept of Mines MRC#10 by Sergiades: pg. 398, possibly 1500 oz Ag production. It is ambiguous if this production is from the area drilled by MLN0710 or MLN0711. MRC#10 appears to support the location at near MLN0710 and OGS report 175 appears to support a location near MLN0711.

0.00	2.35	Casing	
2.35	52.13	9P	Nipissing diabase, fine grained: Uniform and massive, 1.0-2.0mm groundmass, medium greenish grey. Very strongly magnetic with 5.0cm fallback of pencil magnet. 4% 0.3-0.5mm magnetite at 0.5-2.0mm average spacing. Very fresh throughout. From 50.78-54.25m gradational contact. Contact arbitrarily placed at 52.1m.
	2.35	19.00	Very competent ground with slip spacing generally 30-80cm.
	19.00	31.00	Competent ground with slip spacing 20-45cm.
	21.00	23.00	145-155 dtca 1-2% epidote-calcite fracture fillings to 0.5cm in magnetite wall rock..
	23.00	24.00	160 dtca 5% calcite-epidote fracture filling in magnetic wall rock. Weak calcite alteration of groundmass.
	23.19	23.46	33 dtca 6.0cm aplite-calcite vein. Fine grained pink, not magnetic aplite cut by 25% fine grained grey calcite-chlorite veining to 2.0cm. Possibly calcite filled primary crystallization voids. 1% chalcopyrite and pyrite.
	31.00	54.00	Moderately broken ground with slip spacing 10-20cm. Numerous hairline chlorite fracture fillings.
	32.00	32.90	28 dtca 2% prominent dark green, almost black, aphanitic, massive chloritic fracture filling to 0.5cm
	50.89	35 dtca	1.8cm aplite vein with frozen walls. Light pink. Minor calcite in groundmass.
	52.10	32 dtca	0.4cm chlorite seam in strong slip. Very dark green.
52.13	75.15	9F	Nipissing diabase, fine grained: Uniform and massive, 1.0-2.0mm groundmass, medium grayish green. Identical to sub-unit above except in slightly grayer hue and conspicuous change magnetite size and density. Strongly magnetic with 2.0cm fallback of pencil magnet measured between magnetite grains. 2% 2.0-4.0mm interstitial magnetite 10.0mm average spacing. Very Fresh throughout.
	52.50	00 and 20 dtca	~4.0cm chlorite seam, as dark green, massive, almost black chlorite with 25% epidote crystals oriented 20 dtca (sub-parallel to long axis of core). Feathery chlorite fracture fillings project into the wall rock.

54.00 72.00 Moderately broken ground with
slip spacing 15-25cm.
58.50 30 dtca 2.0cm chlorite-epidote
seam in strong slip. Dark green, almost black chlorite with 20%
epidote bands. From 58.42-58.52m numerous hairline to 0.3mm dark
green chlorite fracture fillings parallel to main structure.
67.56 42 dtca 0.5cm chlorite seam in
strong slip. 10% white calcite. No alteration.
72.00 75.15 Moderately broken ground with
slip spacing 4-20cm Prominent chloritic slips.
74.56 55 dtca 1.0cm aplite vein: light
pink with frozen walls.
75.15 END OF HOLE

Property: Milner Tp.				Au	Ag
Sample #:	From	To	Meters	ppm	ppm
7333	6.34	7.82	1.48	0.01	1.6
7334	19.17	20.62	1.45	Nil	1.6
7335	20.62	22.00	1.38	0.01	1.3
7336	22.00	22.87	0.87	Nil	1.4
7337	22.87	23.46	0.59	0.01	27.5
7338	23.46	24.00	0.54	0.01	1.8
7339	24.00	25.03	1.03	0.01	0.9
7340	31.65	33.05	1.40	Nil	0.7
7341	34.42	35.85	1.43	Nil	0.7
7342	35.85	37.02	1.17	Nil	0.8
7343	45.63	47.00	1.37	Nil	0.5
7344	50.78	51.05	0.27	Nil	0.4
7345	51.05	52.13	1.08	0.01	0.5
7346	52.13	52.81	0.68	Nil	0.3
7347	52.81	54.02	1.21	Nil	0.6
7348	57.37	58.17	0.80	Nil	0.6
7349	58.17	58.74	0.57	Nil	0.8
7350	64.19	65.57	1.38	0.01	0.4
7351	74.03	74.83	0.80	0.01	0.4

MLN0712(T3) 5271184mN 0514355mE 380m Elevation 201.92m
 PRJ "Project: Haultain Tp"
 PR ""
 CL "Claim: 4215502"
 COMM "Comment:"
 NO "IP grid 068mS"
 EA "IP grid 241mE"
 GPSE "0514355mE, Nad 83 UTM Zone 17"
 GPSN "5271184mN"
 SO ""
 LO "Logged: by Douglas Robinson"
 DA "Drilled: December 7-8, 2007"
 ME ""
 DR "Drill Company: *Obit* Drilling Inc.
 CS Core Size: NQ"
 COM ""
 SU "Survey: Angle iron survey bar and Brunton compass on tripod and Garmin rino
 530HCx GPS in averaging mode"
 GR
 SA "Sample Method: Sawn Core"
 TE "Down Hole Survey: Reflex"
 AS "Assay by: Au by FA, Ag by AA, ICP"
 PU ""
 ML "Open Casing"
 CST "Core logged and stored at: Hastings Management core facilities (former
 Gowganda School). Core split by Katrine Exploration and
 Development Inc. at Larder Lake"
 LAB "Swastika Laboratories Ltd"
 SS "Samples: 7352-7378. 27 samples"
 AR Certificates: 8W-1865-RA1"
 Depth Azimuth^o Dip^o
 0 43.00 -44.5
 51 37.62 -45.2
 100 41.22 -46.0
 150 41.52 -46.0
 200 43.52 -46.5
 Field Layouts & Core transportation by Katrine Exploration and Development
 Inc./Larder Geophysics Ltd.
 Field Notes by Douglas Robinson August 19, 2008: Open casing, 55cm contact inside
 sawn off casing, 6m back 043°, 12m back 043° (average 043°), -45° &
 -44° (average -44.5°). UTM 5271184mN, 0514355mE, (380m
 elevation from MNDM claim Map) Nad 83.
 OGS report 175 Geology of the Miller Lake Silver Area. District of Timiskaming and
 accompanying map 2348 Van Hise and Milner Townships, District of
 Timiskaming.
 Section lines MLN0712 and MLN0713 043/223°.

Ont Dept of Mines MRC#10 by Sergiades: no reference.

0.00	6.44	Casing	
6.44	30.00	9F	Nipissing diabase, fine grained: uniform and massive, fine grained 1.0-1.5mm groundmass, dark green. Strongly magnetic with 2.0-2.5cm fallback of pencil magnet with 1% 0.5mm magnetite at 3.0-5.0mm average spacing. Lower contact gradational and arbitrarily placed at 30.00mm at the disappearance of easily logged magnetite.
	6.44	21.88	Badly broken ground with slip spacing 2-15cm.
	21.88	27.50	Moderately competent ground with slip spacing 20-40cm.
	27.50	46.18	Extremely broken ground with slip spacing 5-10cm. Prominent, dark green, chlorite fracture filling network weakly bonding the rock (1-3cm average spacing).
30.00	46.18	9A	Nipissing diabase, contact chilled: grades from 1.0mm groundmass to almost aphanitic at lower contact. Dark green, massive. Strongly magnetic with 2.0cm fallback of pencil magnet. Magnetite not apparent and appears to be extremely fine grained.
	46.10		~40 dtca 1.5cm fault as gouge.
46.18	47.50	8	Lorrain Formation: apparent bedding 50 dtca. Color banded dark green, light yellow grey and grey. Appears to have strong chlorite alteration overprint. Giving appearance of Coleman Formation siltstone. Under hand lens has appearance of chlorite altered diabase. Moderately hard (</> nail). Not magnetic.
	46.18	47.50	Strong pervasive calcite alteration. Trace chalcopyrite to 1.0mm.
	46.18	47.50	Broken ground with slip spacing 5-20cm.
47.50	55.20	8Y	Lorrain Formation arkose: Dominantly massive, fine arkose sand up to 0.5mm sand. Pale yellow with minor mauve overprint. Locally minor 2.0-4.0mm mauve spotting. Not magnetic.
	47.50	49.43	Brittle extremely broken ground as rock chips.
	49.41	49.43	2.0cm fault as white gouge.
	49.50	53.00	Uncertain core angle. Broken ground with slip spacing 10-30cm.
	53.00	83.00	Competent ground with slip spacing 15-60cm.
55.20	61.00	8Y	Lorrain Formation arkose: dominantly coarse 1.0-3.0mm quartz-feldspar sand with quartz

			>feldspar. Generally massive with some finer beds. Pale yellow with weak mauve overprint. 1% 2.0mm mauve spotting. Not magnetic.
61.00	93.40	8R	Lorrain Formation arkose: Thick massive beds of siltstone (<0.3mm silt) to coarse sand (0.5-1.5mm sand). Quartz sand >feldspar sand. Occasional thin (up to 1.0mm) dark grey beds at 35-40 dtca. Generally medium mauve with irregular yellow sections. Not magnetic.
		83.00	159.00
			Very competent ground with slip spacing 15-160cm, generally >50cm.
93.40	93.60	8	Lorrain Formation siltstone bed. Apparent laminated beds (40 dtca) of sorted 0.3-0.5mm silt. Yellow. Not magnetic.
93.60	105.00	8R	Lorrain Formation arkose: 1-4mm sand with quartz > feldspar sand with proportion of quartz increasing down the hole. Appears to be a pale yellow background with a patchy pale mauve overprint. 2% 2.0mm prominent, dark mauve specks coloring of groundmass to sand (possible oxidation of pyrite). Not magnetic.
		96.00	97.10
			2% thin dark grey to black beds consistently at 50 dtca.
105.00	171.10	8Y	Lorrain Formation arkose: massive, 0.3-1.0mm sand with quartz sand >> feldspar sand. Pale yellow, almost white. 2% 2.0-4.0mm prominent, dark mauve specks coloring of groundmass to sand (possible oxidation of pyrite). Not magnetic. 50% of the core has 1-2% 0.5-1.5mm corrosion pits that appear to be corroded feldspar (these do not appear to be caused by plucking of sand grains). Minor orange, chalky residue in pits. Below 147.00m the dark mauve spotting diminishes to minor and the proportion of corrosion pits is greatest.
		159.00	171.10
			Competent ground with slip spacing 50-100cm.
171.10	173.10	8	Lorrain Formation siltstone: Fine sand-silt <0.5mm. Apparent bedding (28 dtca) defined by subtle banded hues of mauve and 5% yellow (up to 1.5cm) bands. Yellow color also appears to cross cut the mauve or the mauve is cross cut by the yellow. No apparent textural distinction related to banding. Not magnetic. Competent ground with slip spacing 10-35cm.
173.10	201.92	8R	Lorrain Formation siltstone: massive, fine silt-sand <0.4mm. Dark brownish mauve with vague banding, possibly parallel to bedding angle. Generally a dirty appearance. Not magnetic. Very competent ground with slip spacing 15-210cm.
201.92	EOH		

Property: Milner Tp.				Au	Ag
Sample #:	From	To	Meters	ppm	ppm
7352	7.67	8.87	1.20	Nil	0.2
7353	14.87	16.04	1.17	Nil	0.3
7354	16.04	16.74	0.70	0.01	0.2
7355	21.70	22.23	0.53	Nil	0.3
7356	22.23	22.93	0.70	0.01	0.2
7357	27.75	28.87	1.12	0.01	0.2
7358	28.87	29.58	0.71	0.01	0.2
7359	29.58	30.17	0.59	0.01	0.2
7360	38.76	39.88	1.12	Nil	0.2
7361	42.28	43.56	1.28	0.01	0.2
7362	43.56	44.78	1.22	0.01	0.2
7363	44.78	45.73	0.95	0.01	0.2
7364	45.73	46.18	0.45	0.01	0.3
7365	46.18	46.95	0.77	0.01	0.2
7366	46.95	47.50	0.55	0.01	0.2
7367	47.50	48.05	0.55	0.01	0.2
7368	48.05	49.00	0.95	Nil	0.2
7369	62.19	63.45	1.26	Nil	0.2
7370	67.79	69.18	1.39	Nil	0.2
7371	70.65	72.00	1.35	Nil	0.2
7372	96.00	97.26	1.26	Nil	0.2
7373	105.48	106.97	1.49	Nil	0.2
7374	128.00	129.36	1.36	Nil	0.2
7375	150.50	151.92	1.42	Nil	0.2
7376	168.60	169.89	1.29	Nil	0.2
7377	186.47	187.97	1.50	Nil	0.2
7378	196.40	197.83	1.43	Nil	0.2

MLN0713(T2) 5271328mN 0514454mE 372m Elevation 221.72m EOH
 PRJ "Project: Haultain Tp"
 PR ""
 CL "Claim: 4215502"
 COMM "Comment:"
 NO "IP grid 104mN"
 EA "IP grid 210mE"
 GPSE "0514454mE, Nad 83 UTM Zone 17"
 GPSN "5271328mN"
 SO ""
 LO "Logged: by Douglas Robinson"
 DA "Drilled: December 8-9, 2007"
 ME ""
 DR "Drill Company *Orbit Drilling Inc.*"
 CS Core Size: NQ"
 COM ""
 SU "Survey: Angle iron survey bar and Brunton compass on tripod and Garmin rino
 530HCx GPS in averaging mode"

GR
 SA "Sample Method: Sawn Core"
 TE "Down Hole Survey: Reflex"
 AS "Assay by: Au by FA, Ag by AA, ICP"
 PU ""
 ML "Open Casing in Bedrock"
 CST "Core logged and stored at: Hastings Management core facilities (former
 Gowganda School). Core split by Katrine Exploration and
 Development Inc. at Larder Lake"

LAB "Swastika Laboratories Ltd"
 SS "Samples: 7379-7442. 64 samples"
 AR Certificates: 8W-1811-RA1"
 Depth Azimuth^o Dip^o
 0 224.70 -44.5
 51 231.02 -46.1
 100 232.92 -46.4
 150 233.82 -46.5
 222 236.12 -46.4

Field Layouts & Core transportation by Katrine Exploration and Development
 Inc./Larder Geophysics Ltd.

Field Notes by Douglas Robinson August 19, 2008: Open casing in Bedrock (10-15 cm
 of casing exposed), contact distance not recorded, 6m back 225°, 12m
 back 224.5° (average 224.7°), -45° & -44° (average -44.5°). UTM
 5271328mN, 0514454mE, 372m elevation Nad 83.

Section lines MLN0712 and MLN0713 043/223°.

OGS report 175 Geology of the Miller Lake Silver Area. District of Timiskaming and
 accompanying map 2348 Van Hise and Milner Townships, District of
 Timiskaming

Ont Dept of Mines MRC#10 by Sergiades: no reference.

0.00	1.66	Casing		
1.66	6.08	8W	Lorrain Formation arkose:	
			massive, pale grey with faint yellow hue. 0.7-2.0mm arkosic sand with quartz > feldspar. 2% irregular dark mauve spots.	
		1.66	66.77	Competent ground to very competent ground. Slip spacing not logged.
6.08	7.72	8	Lorrain Formation arkosic conglomerate: 20% 3-10mm pebbles in 0.5-1.0mm arkosic sand. Pebbles are sub-angular to rounded including white-grey quartz and sediments including cherty red appearing sediments. Upper and lower contacts gradational.	
7.72	66.37	8W	Lorrain Formation arkose: Pale grey with faint yellow hue, thick bedded arkose sand with quartz >> feldspar. Thick sorted sand beds range from fine sand <1.0mm to coarse sand up to 3.0mm. A sampling of core angles described below. The feldspar is hard. Locally up to 2% 1.0mm corrosion pits that appear to be corroded feldspar sand. 2% 2.0-4.0mm mauve spotting.	
		26.10	26.50	38 dtca Three coarse 1.0cm thick coarse sand beds (3.0-4.0mm sand).
		34.51	34.58	50 dtca Thin (up to 1.5mm thick) dark grey beds.
		47.31	47.47	50 dtca Thin (up to 1.0mm thick) dark grey beds.
		48.50	48.70	38 dtca Grit beds of 3.0-4.0 sand.
		58.38	59.01	50 dtca Fine sand with vague laminations at 50 dtca. Main bed contacts 50 and 60 dtca.
66.37	71.10	8R	Lorrain Formation arkose: Generally grey background color with fine red pattern (overprint). Thick bedded fine sand (<0.5mm) to coarse sand beds.	
		66.37	71.60	Badly broken ground with slip spacing 1-15cm. Brittle rock.
		69.00		10.0cm massive quartz vein in fractured ground. Possibly 40 dtca.
71.10	76.60	8R	Lorrain Formation arkose breccia: arkose similar to above. Brecciated with 90% insitu breccia with 10% random breccia filling consisting of pulverized arkose in a soft brownish groundmass. Lower contact sharp at 45 dtca.	
76.60	77.08	8	Soft unidentified massive rock, possibly highly altered glassy melt of arkose, possible glassy chill of diabase or possibly a mylonite, possibly extremely altered very fine arkose. Highly altered, and soft (<nail). Pale beige, not magnetic. (See MLN0705 at 188.75-188.85m fussed Lorrain Formation arkose).	

		77.08	78.14	(Post logging note: Error in meter-age necessitates affirmation of meter-age. Core is not accessible. Inter-layered Nipissing diabase and Lorrain arkose).
		71.60	73.55	Extremely broken ground as chips to 4cm slip spacing.
		72.70	72.88	Fault, strong, possibly 45-60 dtca.
		73.55	82.14	Badly broken ground with slip spacing 2-15cm. Brittle ground.
77.08	77.55	9A		Nipissing diabase, chilled: highly altered and sheared rock that appears to be chilled diabase based on general appearance and magnetic signature. Moderately magnetic to strongly magnetic with 1.5-3.0cm fallback of pencil magnet. Very soft to soft (<<finger nail to <nail). This unit is altered and sheared beyond positive identification. No calcite alteration.
73.55	77.85	8		Lorrain Formation arkose: variable sand size from 1.0 to 3.0mm. Dirty brownish grey. No calcite alteration.
77.85	78.14	9A		Nipissing diabase, chilled: appears to be chilled diabase similar to the contact areas of the diabase logged above and below. Dark brown, very soft (<<nail). Friable, particularly at the contacts. Friable ground. At 77.85m upper contact sharp at 40 dtca along strong slip. 78.14m lower contact sharp at 60 dtca along strong slip. No calcite alteration.
78.14	82.14	8		Lorrain Formation arkose: variable sand size from 1.0 to 3.0mm. Dirty brownish grey. No calcite alteration.
82.14	95.62	8		Lorrain Formation arkose: Brick red. Appears to be strongly altered. All of rock is very hard (> nail leaving metallic streak on core). Prominent, random fracturing healed by silicates. Appears to be healed (diabase) contact brecciation with 99% in place breccia. 1.0mm quartz sand in unidentified silicate groundmass. Locally 3% corrosion pits that appear to be corroded feldspar sand. No calcite alteration.
		82.14	95.58	Badly broken ground with slip spacing 5-30cm. Brittle rock.
		95.58	95.62	Friable, fractured rock along contact. ~20 dtca.
95.62	97.35	9A		Nipissing diabase contact zone: Generally contact breccia with 80% Lorrain Formation fragments to 3.0cm thick in an aphanitic, dark brown to dark green diabase. The diabase is very soft to soft (<< nail to <nail) and friable. The diabase is moderately magnetic with not magnetic sections. Maximum fallback of pencil magnet is 2.0cm. The Lorrain Formation fragments are light grey, moderately hard and not magnetic. From 95.78-96.34m is

massive aphanitic diabase lacking fragments. 97.35m lower contact is sharp at 35-60 dtca along strong slip.

96.42 96.98 Pervasive calcite alteration of both diabase and Lorrain Formation fragments.

97.35 99.14 9A Nipissing diabase contact zone: Generally contact breccia with 5% Lorrain Formation fragments to 1.0cm thick in an extremely fine grained dark green diabase chilled diabase. The diabase and fragments are hard. The rock is competent (not deformed or sheared). Below 98.74m is 50% Lorrain Formation breccia fragments.

97.35 99.14 Strong pervasive calcite alteration. 1% irregular calcite fracture fillings to 0.2mm.

99.14 119.71 9A Nipissing diabase contact zone: Uniform and massive, extremely fine grained, Moderately soft (< nail). Aphanitic chill not identified. At 119.71m lower contact sharp and frozen at 45 dtca.

99.14 119.71 Badly broken ground to moderately broken ground with slip spacing 5-25cm.

99.14 119.71 3% calcite fracture filling to 0.4cm commonly at 60, 50 and 30 dtca. Fracture fillings at 60 dtca are commonly calcite-epidote gash fracture fillings that pinch out to nothing in the core. Locally minor calcite alteration.

102.62 60 dtca 1.0cm calcite-epidote vein: fine grained white calcite and pale green epidote(?). Strong slip wall.

104.10 30 dtca N.B. 4.0-6.0cm calcite-chlorite vein: very fine grained white calcite with 5% thin chloritic rip-offs at an average 3.0mm spacing. Strong slip wall. From 103.72-104.78m weak patchy calcite alteration to moderate pervasive calcite alteration.

104.23 104.39 40 dtca Calcite gash fracture zone bounded by two strong slips at 40 dtca. 7% calcite gash fracture fillings to 0.3cm at 00 dtca.

104.40 20 dtca 1.0cm calcite vein. Vein and wall rock friable from 104.23-104.45m.

109.34 109.48 25 dtca Shear zone as closely spaced slips in friable ground.

116.10 18 dtca Friable calcite-chlorite-epidote vein. 10% epidote, 15% chlorite.

116.90 119.96 Appears to be strong chlorite alteration.

119.96 40 dtca N.B. 4.0cm Calcite-quartz-chlorite vein: 0.0-0.3mm bands of interstitial-grown calcite—quartz separated by thin dark green chlorite bands. Vein approximately 70 degrees to thin wall rock calcite fracture fillings.

		117.72	25 dtca	1.3cm calcite-quartz vein: friable fine grained interstitial-grown calcite-quartz. One strong slip wall. Similar to vein at 104.10m.
		119.56	119.88	Strong pervasive calcite alteration. Hard (=> nail leaving metallic streak on core).
119.71	120.15	8		Lorrain Formation arkose: massive fine arkose, light greenish grey, very hard (> nail leaving metallic streak on core). Has superficial appearance of chilled diabase.
120.15	124.34	8R		Lorrain Formation arkose contact deformation zone: typical diabase contact brecciation and red coloration-alteration. Medium orange with color from feldspar matrix to quartz sand. Massive 1.0mm arkosic sand with quartz sand ~ feldspar matrix. Very hard compact rock with minor random hairline silicate healed fractures. This sub-unit appears to be altered by silicates. Appearance indicates the feldspar sand has been welded or recrystallized into a tight matrix to the quartz sand. Possibly some albitization. Lower contact gradational over 3.00m.
		120.15	124.34	Moderately competent ground with slip spacing 20-50cm. Brittle.
124.34	159.00	8W		Lorrain Formation arkose: massive with vague, faint 1.0-4.0mm bands that appear to be cross beds within thick massive beds. Arkosic sand appears to be quartz > feldspar. Pale grey with faint yellow hue. 2.0-4.0mm dark mauve spotting absent except as described below.
		124.34	159.00	Competent ground with slip spacing 10-120cm; generally 25-100cm.
		131.44	131.53	Thin laminated, fine sandstone bed with contacts and internal laminations consistently 50 dtca. Distinct light yellow.
		134.42	142.00	2% 2.0-4.0mm medium mauve spotting.
		148.80		Possible scour. Base of very coarse sand bed 50 dtca.
		138.80	140.20	48 dtca 1% very thin dark grey to black beds (up to 1.0mm thick). Appears to be black sand.
		145.00	159.00	1% 2.0-4.0mm mauve spotting.
		147.24	148.17	Fine sand bed with fine laminations including a few thin black beds. Contacts and laminations 50 dtca. Distinct yellow color.
		148.50	150.36	4.0-5.0mm vague coarse sand beds at 33-35 dtca. Appears to have very low angle truncations.
		152.68	152.97	55 dtca Yellow, fine sand bed.
		169.70	170.00	Regular set of 4.0mm thick sand beds at 47 dtca.
		187.34	187.50	Set of (finer sand) beds at 50 dtca. Distinct yellow.

		188.49	194.57	Many sets of vague, 3.0-10.0mm thick (generally <5.0mm) sand beds at 30-50 dtca. The angles are variable and no truncating relationships were established.
159.00	194.57	8R		Lorrain Formation silty arkose: massive with vague, faint 1.0-4.0mm bands that appear to be cross beds within thick massive beds. Arkosic sand appears to be quartz sand marginally greater than feldspar sand. Possibly a fine silt giving dirty appearance to this sub-unit. Generally medium mauve. Lower contact placed at abrupt change in hardness and darkening of mauve color. Measured core angles of silty beds are: 197.09m at 40 dtca, 203.65m at 58 dtca, 205.67m at 50 dtca, 212.38m at 50 dtca and 219.37 at 58 dtca
		159.00	194.57	Competent ground with slip spacing 10-200cm; generally >20cm.
194.57	221.72	7		Firstbrook member Coleman Formation argillites: dark mauve, soft (<<nail), laminated silty argillite. Gradation extremely fine grained at upper contact grading finer down the hole. Below 209.00m grain texture not discernable.
		194.57	221.72	Moderately competent ground to competent ground with slip spacing 4-35cm.
221.72				EOH

Property: Milner Tp.				Au	Ag
Sample #:	From	To	Meters	ppm	ppm
7379	19.98	21.32	1.34	0.01	0.2
7380	61.10	62.51	1.41	0.01	0.2
7381	84.42	85.83	1.41	Nil	0.2
7382	93.00	94.12	1.12	0.01	0.2
7383	94.12	95.45	1.33	0.01	0.2
7384	98.21	99.17	0.96	0.01	0.2
7385	99.17	100.07	0.90	0.01	0.2
7386	100.07	100.87	0.80	Nil	0.2
7387	100.87	101.61	0.74	Nil	0.2
7388	101.61	102.45	0.84	Nil	0.2
7389	102.45	102.99	0.54	Nil	0.2
7390	102.99	103.67	0.68	Nil	0.2
7391	103.67	104.52	0.85	0.01	0.2
7392	104.52	104.82	0.30	0.01	0.2
7393	104.82	106.09	1.27	0.01	0.2
7394	106.09	106.81	0.72	Nil	0.3
7395	106.81	107.36	0.55	Nil	0.3
7396	107.36	108.65	1.29	Nil	0.2
7397	108.65	109.93	1.28	0.01	0.2
7398	109.93	111.20	1.27	Nil	0.2
7399	111.20	112.57	1.37	0.01	0.2
7400	112.57	113.90	1.33	Nil	0.2
7401	113.90	114.63	0.73	0.01	0.2
7402	114.63	115.58	0.95	0.01	0.2
7403	115.58	116.48	0.90	0.01	0.2
7404	116.48	117.48	1.00	0.01	0.2
7405	117.48	118.78	1.30	0.01	0.2
7406	118.78	119.13	0.35	Nil	0.2
7407	119.13	119.71	0.58	Nil	0.2
7408	119.71	120.15	0.44	Nil	0.2
7409	120.15	120.32	0.17	Nil	0.2
7410	120.32	121.61	1.29	Nil	0.2
7411	121.61	123.00	1.39	Nil	0.2

7412	125.85	127.25	1.40	Nil	0.2
7413	128.74	130.17	1.43	Nil	0.2
7414	143.75	145.10	1.35	Nil	0.2
7415	146.49	147.78	1.29	0.01	0.2
7416	154.90	156.30	1.40	Nil	0.2
7417	165.57	167.03	1.46	Nil	0.2
7418	175.25	176.69	1.44	0.02	0.2
7419	184.95	186.35	1.40	Nil	0.2
7420	190.27	191.72	1.45	0.01	0.2
7421	191.72	193.10	1.38	Nil	0.2
7422	193.10	194.48	1.38	0.01	0.2
7423	194.48	195.75	1.27	0.01	0.2
7424	195.75	196.81	1.06	Nil	0.2
7425	196.81	198.25	1.44	Nil	0.2
7426	198.25	199.64	1.39	Nil	0.2
7427	199.64	200.92	1.28	Nil	0.2
7428	200.92	202.33	1.41	Nil	0.2
7429	202.33	203.74	1.41	Nil	0.2
7430	203.74	205.09	1.35	Nil	0.2
7431	205.09	206.45	1.36	Nil	0.2
7432	206.45	207.83	1.38	Nil	0.2
7433	207.83	209.30	1.47	Nil	0.2
7434	209.30	210.62	1.32	Nil	0.3
7435	210.62	212.05	1.43	Nil	0.2
7436	212.05	213.46	1.41	Nil	0.2
7437	213.46	214.92	1.46	Nil	0.2
7438	214.92	216.25	1.33	Nil	0.2
7439	216.25	217.69	1.44	Nil	0.2
7440	217.69	219.17	1.48	Nil	0.2
7441	219.17	220.53	1.36	Nil	0.2
7442	220.53	221.72	1.19	Nil	0.2

MLN0714(S) 5271431mN 0514269mE 390m Elevation 149.89 EOH
 PRJ "Project: Haultain Tp"
 PR ""
 CL "Claim: 421550⁵'2"
 COMM "Comment:"
 NO "IP grid 054mN"
 EA "IP grid 000mE"
 GPSE "0514269mE, Nad 83 UTM Zone 17"
 GPSN "5271431mN"
 SO ""
 LO "Logged: by Douglas Robinson"
 DA "Drilled December 10-10, 2007"
 ME ""
 DR "Drill Company: *Orbit Drilling Inc.*"
 CS Core Size: NQ"
 COM ""
 SU "Survey: Angle iron survey bar and Brunton compass on tripod and Garmin rino
 530HCx GPS in averaging mode"

GR
 SA "Sample Method: Sawn Core"
 TE "Down Hole Survey: Reflex"
 AS "Assay by: Au by FA, Ag by AA, ICP"
 PU ""
 ML "Open Casing"
 CST "Core logged and stored at: Hastings Management core facilities (former
 Gowganda School). Core split by Katrine Exploration and
 Development Inc. at Larder Lake"

LAB "Swastika Laboratories Ltd"
 SS "Samples: 7443-7466. 24 samples"
 AR Certificates: 8W-1862-RA1"

Depth	Azimuth°	Dip°
0	230.00	-50.7
15	235.42	-50.6
50	234.92	-50.6
102	236.22	-50.9
150	238.82	-50.9

Field Layouts & Core transportation by Katrine Exploration and Development
 Inc./Larder Geophysics Ltd.

Field Notes by Douglas Robinson August 23, 2008: Open casing, 90cm contact inside
 casing, 6m back 230°, 12m back 230° (average 230°), -50.33° & -51
 (average -50.7°). UTM 5271431mN, 0514269mE, (390m elevation
 from MNDM claim map) Nad 83. Hip Chained 54.0m along trace of
 hole (230°) to IP line 000N at 000E picket.

Section line 235°.

OGS report 175 Geology of the Miller Lake Silver Area. District of Timiskaming and accompanying map 2348 Van Hise and Milner Townships, District of Timiskaming

Ont Dept of Mines MRC#10 by Sergiades: no production.

0.00	1.10	Casing	
1.10	4.88	8W	Lorrain Formation arkose: massive generally lacking bedding features. 0.5-2.0mm sand evenly distributed as massive arkose with quartz ~feldspar. Feldspar hard. No apparent porosity. Lower contact gradational over 1.00m. 4.24 4.38 55 dtca Sequence of 10cm coarse arkose beds marked by 2:1 variation in sand size.
4.88	9.67	8O	Lorrain Formation arkose: Thin to thick bedded sorted arkose sand as 3.0-60.0cm thick consisting of beds of 0.5mm sand to beds of 4.0mm sand. Bedding consistently 50-55 dtca. Quartz ~feldspar. Bright, medium orange color due to colored feldspar. Feldspar hard. No apparent porosity 5.37 5.50 Randomly oriented overprint of pale grey over orange or orange over white(?)
9.67	51.00	8	Lorrain Formation arkose: dominantly massive, thick bedded arkose sand, generally 1.0-2.0mm sand with feldspar >quartz. Feldspar hard, little or no apparent porosity. Locally minor kaolinite alteration of a few feldspar grains. Locally finer sand beds down to 0.5mm sand. 50% light grey with faint orange hue from feldspar. 50% light orange due to coloration of feldspar that appears to be an overprint. 48.75 49.35 Sequence of fine sandy beds with minor coarse beds, all at 40 dtca.
51.00	86.13	8W	Lorrain Formation arkose: dominantly massive, thick bedded arkose sand, generally 0.3-1.0mm sand with quartz =>feldspar. Feldspar hard, little or no apparent porosity. Chatter marks on core give false impression of porosity. Light grey with faint yellow hue. 69.00 75.89 60 dtca Vague bands and a few distinct fine beds at 60 dtca. 72.86 73.29 Sequence of thin bedded siltstone to fine arkose. Upper and lower contacts and internal bedding all 58 dtca.
86.13	93.00	8	Lorrain Formation arkose: Mixed, prominent, sedimentary textures and hues. Sediment and erosional textures well preserved. Ranges from sequences of thin laminated 0.5mm sand (yellow-grey hues) to thick 60.0cm beds of 3.0mm orange arkose sand with mauve overprint. 86.12 Above and below 86.12m fine bedding is 50 dtca. At 86.12m appears to be a sharp erosional contact between cross bedded units. This could also be a healed slip.

		86.72	88.73	Appears to be a sequence of thin beds of fine arkose marked by very thin foliated seams at 58-60 dtca. This could also be a foliation overprinting a single massive bed. The upper and lower contacts are sedimentary features at 58-60 dtca.
		88.73	8982	58 dtca Single massive bed of 1.0-2.0mm arkosic sand with sharp upper and lower contacts at 58 dtca.
93.00	107.70	8W		Lorrain Formation arkose: massive 0.5mm arkose sand with quartz >/= feldspar. Lower contact gradational and arbitrarily placed at 107.70m. Pale grey with locally weak orange overprint.
107.70	117.76	8R		Lorrain Formation, silty arkose: Dominantly medium mauve 0.5mm arkose that appears to be 5% mafic content giving a dirty appearance (possibly a silt component). Massive with minor vague banding at 55-60 dtca that may be parallel to bedding.
117.76	117.86	7		Fault in Gowganda Formation Firstbrook Member argillite: Fault as extremely fine, mauve gouge that appears to be pulverized, mauve argillite-siltstone. Acicular and lower contact along strong flat slips at 60 dtca parallel to laminations in sediments above and below.
117.86	143.67	7		Firstbrook member Coleman Formation argillite-siltstone: Above 130.00m dominantly thick bedded, dark mauve sediment transitional between very fine siltstone and argillite with variable hardness (</> nail), not magnetic. Below 130.00m, dominantly thin bedded, dark mauve interbedded very fine siltstone and argillite with variable hardness (</> nail), not magnetic. Bedding dominantly regular planer at 65-75 dtca. Locally soft sediment deformation including folding.
		119.70	120.42	Single massive medium grey arkose bed similar to arkose above.
		143.55	143.67	Baked, bleached zone along diabase contact. From 143.57-143.61m prominent dark green chloritic spotting in part along oblique fractures. Not magnetic above diabase contact .. Possibly intense alteration or possibly a melt zone from 143.63-143.67m. Thin section work required to define this band along the contact.
143.67	144.07	9A		Nipissing diabase chill zone: Extremely fine grained almost aphanitic chilled diabase. Almost blank, very hard (> nail leaving metallic streak on core), strongly magnetic with 5.0cm fallback of pencil magnet. Competent ground. Upper and lower contacts sharp planar at 52 dtca parallel to bedding directly below the diabase. This diabase looks like a thick bed within the argillite and is difficult to see without the baked zones above and below.

144.07 149.89 7

Firstbrook member Coleman

Formation argillite-siltstone: 65% dark mauve argillite beds; generally 1.0-60mm. 35% dark grey-green very fine siltstone beds generally 3-60mm. Bedding consistently 70 dtca. Minor, very weakly magnetic beds from contact to contact. Both argillite and siltstone beds are soft (<< nail). Competent ground with slip spacing 5-35cm commonly 70 dtca along bedding planes.

144.07 144.20

Baked, bleached zone along

diabase contact. From 144.12-149.89m prominent dark green chloritic spotting with 0.5mm spotting at 144.07m grading to 3.0mm chloritic spotting at 144.00m. Below the baked zone it appears chloritic spotting is present; but is very difficult to observe in the dark groundmass. Not magnetic below diabase contact.

149.89 EOH

Property: Milner Tp.				Au	Ag
Sample #:	From	To	Meters	ppm	ppm
7443	6.31	7.76	1.45	Nil	0.2
7444	32.09	33.47	1.38	Nil	0.2
7445	67.46	68.97	1.51	0.01	0.2
7446	111.30	112.75	1.45	Nil	0.2
7447	118.19	119.48	1.29	0.01	0.2
7448	119.48	120.76	1.28	Nil	0.2
7449	120.76	122.20	1.44	Nil	0.2
7450	122.20	123.63	1.43	Nil	0.2
7451	123.63	125.06	1.43	Nil	0.2
7452	125.06	126.53	1.47	Nil	0.2
7453	126.53	128.01	1.48	Nil	0.2
7454	128.01	129.38	1.37	0.01	0.2
7455	129.38	130.81	1.43	Nil	0.2
7456	130.81	132.13	1.32	Nil	0.2
7457	132.13	133.50	1.37	Nil	0.2
7458	133.50	134.86	1.36	0.07	0.2
7459	137.80	139.18	1.38	0.08	0.2
7460	139.18	140.52	1.34	Nil	0.2
7461	140.52	141.86	1.34	Nil	0.2
7462	141.86	143.28	1.42	Nil	0.2
7463	144.63	145.97	1.34	Nil	0.2
7464	145.97	147.34	1.37	Nil	0.2
7465	147.34	148.80	1.46	Nil	0.2
7466	148.80	149.89	1.09	Nil	0.2

MLN0715(M2) 5271726mN 0514083mE 405m Elevation 74.90 EOH
 PRJ "Project: Haultain Tp"
 PR ""
 CL "Claim: 4215943"
 COMM "Comment:"
 NO "No Grid"
 EA "No Grid"
 GPSE "0514083mE, Nad 83 UTM Zone 17"
 GPSN "5271726mN"
 SO ""
 LO "Logged: by Douglas Robinson"
 DA "Drilled: December 11-11, 2007"
 ME ""
 DR "Drill Company: *Orbit Drilling Inc.*"
 CS Core Size: NQ"
 COM ""
 SU "Survey: Angle iron survey bar and Brunton compass on tripod and Garmin rino
 530HCx GPS in averaging mode"
 GR
 SA "Sample Method: Sawn Core"
 TE "Down Hole Survey: Reflex"
 AS "Assay by: Au by FA, Ag by AA, ICP"
 PU ""
 ML "Open Casing"
 CST "Core logged and stored at: Hastings Management core facilities (former
 Gowganda School). Core split by Katrine Exploration and
 Development Inc. at Larder Lake."
 LAB "Swastika Laboratories Ltd"
 SS "Samples: 7477-7500. 24 samples"
 AR Certificates: 8W-1863-RA"
 Depth Azimuth° Dip°
 0 227.20 -45.5
 15 231.52 -46.1
 75 237.12 -46.8

Field Layouts & Core transportation by Katrine Exploration and Development
 Inc./Larder Geophysics Ltd.

Field Notes by Douglas Robinson August 19, 2008: Open casing, 90cm contact inside
 casing, 6m back 226°, 12m back 228.5° (average 227.2°), -46° & -45°
 (average -45.5°). UTM 5271726mN, 0514083mE, (405m elevation
 from MNDM claim map), Nad 83.

Section Line 236°.

OGS report 175 Geology of the Miller Lake Silver Area. District of Timiskaming pg. 68-
 69 (ref #21, Bartlett No1 Shaft [not to be confused with Bartlett Open
 Cut (14) pg 14-15] and accompanying map 2348 Van Hise and Milner
 Townships, District of Timiskaming . Production 20,219 oz Ag from

Bartlett No1 Shaft (21) on pg 68-69, Crews McFarland No.2 Shaft (15) on pg 65 and Bartlett Open Cut (14) on pg 63-64.
 Ont Dept of Mines MRC#10 by Sergiades: pg 390. (Production may include Bartlett No.1 Shaft, Crews McFarland No.2 Shaft and Bartlett Open Cut (see above).

0.00		1.54	Casing	
1.54	21.36	9F	Nipissing diabase, fine grained: uniform and massive, 1.0-2.0mm groundmass, medium grey-green. Moderately magnetic with 1.5cm fallback of pencil magnet measured between magnetite grains. 2% 2.0mm magnetite at 10mm average spacing.	
		1.56	29.47	Competent ground with slip spacing 15-95cm with short sections at 2-10cm slip spacing.
		4.61		40 dtca 3.0cm of 30% chlorite fracture filling to 0.3cm. From 3.42-3.92 broken ground with slip spacing 4-5cm.
21.36	25.22	9C	Nipissing diabase, coarse grained: massive, 2.0-5.0mm groundmass, medium grey-green. Strongly magnetic with 2.5cm fallback of pencil magnet measured between magnetite grains. 2% 2.0mm magnetite. 1% 2-3mm magnetite at 10mm average spacing.	
25.22	41.15	9F	Nipissing diabase, fine grained: uniform and massive, 1.0-2.0mm groundmass, medium grey-green. Moderately magnetic with 1.5cm fallback of pencil magnet measured between magnetite grains. 1% 1.0-2.0mm magnetite at 10mm average spacing measured between magnetite grains. Lower contact arbitrarily placed and gradational.	
		29.47	49.52	Moderately competent ground to moderately broken ground with slip spacing 7-30cm.
		31.71	41.15	Minor chloritic fracture filling.
		33.74		Possible fault as 4.0cm 0.2-1.0cm thick rock chips with chloritic slip faces.
		37.88	38.44	15 dtca N.B. 20.0cm aplite vein: 25% normal medium pink aplite and 75% greenish pink aplite with green color due to patchy chlorite. 5% calcite in groundmass interstitial to silicates (possibly crystallization voids. 3% tiny hairline calcite-chlorite fracture fillings. 0.5% disseminated pyrite-chalcopyrite. Pink aplite is very strongly magnetic with 4.5cm fallback of pencil magnet. Greenish pink aplite is very strongly magnetic with 6.5cm breccia filling. Wall rock not altered and magnetic. Upper contact along very strong slip at 15 dtca. ~3.0cm of fractured rock above upper contact. Lower contact frozen and variable angle at ~20 dtca.

41.15	65.71	9F	Nipissing diabase, fine grained: uniform and massive, 1.0-2.0mm groundmass, medium grey-green. Moderately magnetic with 1.5cm fallback of pencil magnet measured between magnetite grains. 1% 1.0mm magnetite at 5mm average spacing measured between magnetite grains. Lower contact arbitrarily placed and gradational.
		41.15 42.10	Chloritic fracture filling at 1.3cm average spacing.
		42.10 49.20	Minor chloritic fracture filling.
		49.52 61.97	Competent ground with slip spacing 10-30cm; generally >20cm.
		57.35 57.61	45 dtca N.B. 17.0cm aplite vein: medium green with faint pink hue. Superficially this looks like the host diabase. Extremely magnetic with 6.5cm fallback of pencil magnet. 0.5mm magnetite. Two slip walls. Aplitite is chloritic, but lacks calcite, no wall rock alteration.
65.71	74.90	9H	Nipissing diabase, fine grained, hypersthene: uniform and massive, 1.0-2.0mm groundmass, medium grey-green. 5% 2.0-3.0mm, dark green patches appear to be hypersthene altered to chlorite. No hypersthene identified. Magnetite difficult to log due to dark green patches. 1.0mm magnetite. Above 71.40m is moderately magnetic with 1.0-1.5cm fallback of pencil magnet. Below 73.05m is moderately magnetic with 2.0cm fallback of pencil magnet.
		61.97 70.20	Broken ground with slip spacing 3-25cm; generally >10cm.
		64.16	50 dtca 8.0cm epidote band as 75 % epidote fracture filling and 25% wall rock fragments. Central slip.
		63.87 68.00	A few chloritic fracture fillings.
		68.00 74.90	Chloritic fracture fillings at 2-15cm average spacing.
		70.20 74.90	Badly broken ground with slip spacing 3-25cm; generally <15cm.
		71.40 73.05	Not magnetic.
		72.44 77.50	50 dtca Fault as strong slips with prominent slickensides.
		77.50 72.70	25% epidote fracture filling: hairline to 0.5cm. Fracture fillings at 30-70 dtca. Lower contact 70 dtca.
74.90		EOH	

Property: Milner Tp.				Au	Ag
Sample #:	From	To	Meters	ppm	ppm
7477	6.37	7.75	1.38	Nil	0.2
7478	22.40	23.85	1.45	Nil	0.2
7479	34.33	35.79	1.46	Nil	0.2
7480	36.97	37.58	0.61	Nil	0.2
7481	37.58	38.56	0.98	Nil	0.2
7482	38.56	39.66	1.10	Nil	0.2
7483	39.66	41.15	1.49	Nil	0.2
7484	54.68	56.13	1.45	Nil	0.2
7485	56.13	57.11	0.98	Nil	0.2
7486	57.11	57.61	0.50	Nil	0.2
7487	57.61	59.02	1.41	Nil	0.2
7488	61.88	62.66	0.78	0.01	0.2
7489	62.66	63.85	1.19	0.01	0.2
7490	63.85	64.55	0.70	0.02	0.3
7491	64.55	65.71	1.16	0.01	0.2
7492	65.71	67.06	1.35	Nil	0.2
7493	67.06	68.48	1.42	Nil	0.2
7494	68.48	69.84	1.36	Nil	0.2
7495	69.84	71.00	1.16	Nil	0.2
7496	71.00	72.05	1.05	Nil	0.2
7497	72.05	72.81	0.76	Nil	0.2
7498	72.81	73.23	0.42	Nil	0.2
7499	73.23	74.50	1.27	Nil	0.2
7500	74.50	74.90	0.40	Nil	0.2

MLN0716(M1) 5271728mN 0514082mE 405 Elevation 74.00 EOH
 PRJ "Project: Haultain Tp"
 PR ""
 CL "Claim: 4215934"
 COMM "Comment:"
 NO "No Grid"
 EA "No Grid"
 GPSE "0514082mE, Nad 83 UTM Zone 17"
 GPSN "5271728mN"
 SO ""
 LO "Logged: by Douglas Robinson"
 DA "Drilled December 11-11, 2007"
 ME ""
 DR "Drill Company: *Orit Drilling Inc.*"
 CS Core Size: NQ"
 COM ""
 SU "Survey: Angle iron survey bar and Brunton compass on tripod and Garmin rino
 530HCx GPS in averaging mode"
 GR
 SA "Sample Method: Sawn Core"
 TE "Down Hole Survey: Reflex"
 AS "Assay by: Au by FA, Ag by AA, ICP"
 PU ""
 ML "Open Casing"
 CST "Core logged and stored at: Hastings Management core facilities (former
 Gowganda School). Core split by Katrine Exploration and
 Development Inc. at Larder Lake"
 LAB "Swastika Laboratories Ltd"
 SS "Samples: 7467-7476. 10 samples"
 AR Certificates: 8W-1866-RA1"
 Depth Azimuth^o Dip^o
 0 313.30 -46.7
 15 315.82 -46.3
 75 319.22 -47.2

Field Layouts & Core transportation by Katrine Exploration and Development
 Inc./Larder Geophysics Ltd.

Field Notes by Douglas Robinson August 20, 2008: Open casing, 41cm contact outside
 casing, 6m back 313.5°, 12m back 313° (average 313.3°), -47.66° & -
 45.66° (average -46.7°). UTM 5271728mN, 0514082mE, 405m
 elevation, Nad 83.

Section Line 316°.

OGS report 175 Geology of the Miller Lake Silver Area. District of Timiskaming pg. 68-
 69 (ref #21, Bartlett No1 Shaft [not to be confused with Bartlett Open
 Cut (14) pg 14-15] and accompanying map 2348 Van Hise and Milner
 Townships, District of Timiskaming . Production 20,219 oz Ag from

			Bartlett No1 Shaft (21) on pg 68-69, Crews McFarland No.2 Shaft (15) on pg 65 and Bartlett Open Cut (14) on pg 63-64.
			Ont Dept of Mines MRC#10 by Sergiades: pg 390. (Production may include Bartlett No.1 Shaft, Crews McFarland No.2 Shaft and Bartlett Open Cut (see above).
0.00	1.49		Casing
1.49	24.61	9A	Nipissing diabase, fine grained: uniform and massive, 1.0-2.0mm groundmass, medium grey-green. Moderately magnetic with 2.0cm fallback of pencil magnet. 2-3% 2.0-3.0mm magnetite at 10mm average spacing.
	1.49	37.00	Very competent ground with slip spacing 20-95cm.
24.61	26.18	9A	Nipissing diabase, coarse grained: massive, medium grey-green with 5.0mm groundmass. Strongly magnetic with 1.5-4.0cm fallback of pencil magnet measured between magnetite grains. 3% 3-4mm magnetite.
26.18	74.00	9A	Nipissing diabase, fine grained: uniform and massive, 1.0-2.0mm groundmass, medium grey-green. Moderately magnetic with 2.0cm fallback of pencil magnet. From 26.18-50.00m 1-2% 2.0mm magnetite at 5mm average spacing. From 50.00-74.00m 1-2% 1.0mm magnetite at <5mm average spacing.
	37.00	40.86	Badly broken ground with fault described below.
	38.97		50 dtca 0.7-3.0cm coarse grained acicular epidote along strong slip. No calcite.
	40.10	40.15	Fault as 0.3-0.5cm thick rock chips many with chloritic slips. No calcite.
	40.62	40.71	43 dtca 20% epidote fracture filling to 0.4cm. No calcite.
	40.86	55.00	Competent ground with slip spacing 10-120cm.
	55.00	58.40	Moderately broken ground with slip spacing 10-20cm.
	58.40	63.00	Moderately competent ground with slip spacing 20-50cm.
	63.00	73.18	Badly broken ground with slip spacing 5-20cm. Many slips at 05-35 dtca.
	63.70		40 dtca 1.4cm aplite vein: pale pink, not magnetic, appears to have 1.0mm vague groundmass. No calcite.
	63.70	63.95	145 dtca 2% epidote fracture filling 75 degrees to aplite vein above.
	66.00	73.18	Locally chloritic fracture fillings moderately bonding the core.
	73.18	74.00	Extremely broken ground with strong serpentine slips with prominent slickensides at 20-70 dtca.

74.00

EOH

Property: Milner Tp.

Sample #:	From	To	Meters	Au ppm	Ag ppm
7467	5.74	6.97	1.23	Nil	0.2
7468	36.00	37.44	1.44	0.01	0.3
7469	37.44	38.73	1.29	0.01	0.4
7470	38.73	39.42	0.69	0.01	0.4
7471	39.42	40.18	0.76	Nil	0.4
7472	40.18	40.80	0.62	0.01	0.2
7473	62.30	63.65	1.35	0.02	0.3
7474	63.65	64.11	0.46	0.01	0.2
7475	64.11	64.88	0.77	0.02	0.3
7476	67.08	68.00	0.92	0.02	0.3

MLN0717(R) 5271708mN 0513831mE 410m Elevation 191.77 End of Hole
 PRJ "Project: Haultain Tp"
 PR ""
 CL "Claim: 4215934"
 COMM "Comment:"
 NO "No Grid"
 EA "No Grid"
 GPSE "0513831mE, Nad 83 UTM Zone 17"
 GPSN "5271708mN"
 SO ""
 LO "Logged: by Douglas Robinson"
 DA "Drilled Dec 12-13, 2007"
 ME ""
 DR "Drill Company *Orbit Drilling Inc.*"
 CS Core Size: NQ"
 COM ""
 SU "Survey: Angle iron survey bar and Brunton compass on tripod and Garmin rino
 530HCx GPS in averaging mode"
 GR
 SA "Sample Method: Sawn Core"
 TE "Down Hole Survey: Reflex"
 AS "Assay by: Au by FA, Ag by AA, ICP"
 PU ""
 ML "Open Casing"
 CST "Core logged and stored at: Hastings Management core facilities (former
 Gowganda School). Core split by Katrine Exploration and
 Development Inc. at Larder Lake"
 LAB "Swastika Laboratories Ltd"
 SS "Samples: 8782-8838. 57 samples"
 AR Certificates: 8w-1867-RA1"
 Depth Azimuth° Dip°
 0 47.20 -44.5
 15 41.52 -45.2
 60 46.12 -45.8
 120 47.62 -46.6
 192 50.32 -47.0
 Field Layouts & Core transportation by Katrine Exploration and Development
 Inc./Larder Geophysics Ltd.
 Field Notes by Doug and Betty Robinson, 2008: Open casing, 55cm contact outside
 casing, 6m back 312.5°, 12m back 313° (average 313.2°), -45° & -45°
 (average -45°). UTM 5271708mN, 0513831mE, (410m elevation from
 MNDM claim maps), Nad 83. No shaft identified.
 Section line 047°.
 OGS report 175 Geology of the Miller Lake Silver Area. District of Timiskaming pg. 76
 (appears to be ref #30, the Welch Mine) and accompanying map 2348
 Van Hise and Milner Townships, District of Timiskaming

Ont Dept of Mines MRC#10 by Sergiades: pg 399. production 1000 oz Ag
 Sedimentary sequence from 208.26-191.77m appears to be anomalous sequence of Lorrain Formation sediment; but it could also be altered/bleached Coleman Formation. The character of the sediments fits neither Lorrain Formation or Coleman Formation sediments. This sequence is classified as Lorrain Formation due to the absence of Coleman Formation style chaotic, dark green, greywacke with occasional pebbles. Also the frequent regular bedding appears to be more characteristic of Lorrain Formation.

0.00	1.64	Casing	
1.64	27.00	9F	Nipissing diabase, fine grained: Uniform and massive, 1.0-2.0mm groundmass, medium grey-green. Generally 1-2% widely spaced 1.0-2.0mm magnetite.
	1.64	29.00	Moderately broken ground with slip spacing 2-45cm, generally 7-20cm.
	1.64	10.20	Variably moderately to strongly magnetic with 1.0-3.0cm fallback of pencil magnet.
	7.44		50 dtca 0.5cm quartz-calcite vein. From 7.27-7.48m zoned calcite-chlorite wall rock alteration, magnetic except very close to vein.
	10.20	18.34	Not magnetic, associated with epidote fracture filling and chloritic fracture filling described below.
	10.20	12.00	Prominent chloritic fracture filling network with 1.0cm spacing.
	11.70	11.87	48 dtca Intense chlorite fracture filling with loose slips with slickensides 90 dtca.
	12.74	12.88	30 dtca 25% epidote fracture filling to 0.5cm. No calcite.
	14.07	24.09	Chloritic fracture filling.
	15.39	18.70	Prominent chloritic fracture filling.
	17.68	18.37	Recovered as 1-4cm chips with strong chlorite slips faces and minor gouge.
	18.34	40.20	Moderately magnetic to strongly magnetic with 1.5-2.0cm fallback of pencil magnet.
	22.24		~50 dtca 6.0cm epidote-quartz band with 50% granular grey quartz and 50% crystalline epidote. No calcite. From 22.13-23.09m not magnetic. From 22.15-22.96m epidote as hairline fracture fillings.
	22.87		50 dtca 2.0cm quartz-epidote band with 60% granular grey quartz and 40% crystalline epidote. No Calcite.
27.00	106.00	9H	Nipissing diabase, fine grained: Uniform and massive, 1.0-2.0mm groundmass, medium grey-green. 7-10% 2.0-3.0mm dark green almost black chloritic patches that appear

to be altered hypersthene grains. Magnetite difficult to log due to prominent dark green chlorite patches and core surface grinding textures. Magnetite appears to be generally 1.0mm.

	29.00	38.63	Moderately competent ground with slip spacing 5-85cm; generally 10-55cm.
	38.63	40.92	Moderately broken ground with slip spacing 5-20cm.
	40.20	49.47	Not magnetic associated with chloritic fracture filling and minor epidote seams.
	40.92	45.05	Extremely broken ground recovered as rock chips to 15cm core lengths of fractured ground loosely bonded by late chloritic fracture fillings.
	40.05	57.65	Badly broken ground with slip spacing 5-30cm. Much late chloritic fracture fillings.
	41.64	41.90	Fault recovered as rock chips to 1.0cm thick with strong slip faces. At 41.64m 0.3cm of gouge recovered in place along slip at 20 dtca.
	43.65	44.27	Possible fault recovered as 2.0cm thick slabs at 00-10.0 dtca. At 44.27 1.0cm of gouge recovered along slip at 40 dtca.
	45.92		45 dtca 0.7cm epidote band.
	49.47	58.20	Moderately magnetic to strongly magnetic with 2.0-3.0cm fallback of pencil magnet.
	57.65	58.95	Extremely broken ground recovered as rock chips plus three 10-20cm core lengths.
	57.65	58.49	Fault possibly 00-20 dtca recovered as thin friable slivers and rock chips to 1cm thick.
	58.20	61.36	Not magnetic. Associated with chloritic fracture filling and faulting described below.
	58.85	58.96	Fault recovered as friable slivers and rock chips. 58.85m is a strong slip at 45 dtca with slickensides at 55-60 dtca. 58.96 is a strong, polished, flat chloritic slip at 38 dtca. Faulting and strong slips above and below have directional shear textures not logged.
	58.95	69.00	Badly broken ground with slip spacing 5-30cm. Rock weakly bonded by chloritic fracture filling.
	61.36	203.43	Strongly magnetic with 2.5-3.0cm fallback of pencil magnet.
69.00	79.73		Moderately competent ground with slip spacing 10-65cm; generally >20cm.
	79.73	94.70	Moderately broken ground to broken ground with slip spacing 2-55cm; generally 5-25cm.
	83.24	83.79	50 dtca Set of eight 0.1-0.5cm black serpentine in strong flat slips.

		87.47		17 dtca 0.3cm black serpentine in strong slip. Slickensides 140 dtca viewing down on bottom side of slip ("P" lower left to upper right).
		87.66		35 dtca 0.3cm black serpentine in strong slip. Slickensides at 010 dtca viewing down on bottom side of slip ("V" upper right to lower left). Slip core angles measured in core rotated 90 degrees clockwise relative to slip at 87.47m.
		94.70	104.75	Moderately competent ground with slip spacing generally 10-50cm.
		203.43	207.63	Strongly magnetic with 3.5-4.0cm fallback of pencil magnet.
		104.75	208.26	Badly broken ground, fractured with loose chloritic slips to weakly bonded chloritic fracture filling. Slip spacing 1-5cm; locally 10cm.
106.00	108.26	9A		Nipissing diabase, contact chill: dark green, massive groundmass grades from 1.0mm groundmass to extremely fine grained chill below 207.50m. From 208.00-208.26m appears to be diabase. Lower contact at 208.26m along a strong flat slip at 32 dtca.
		107.63	208.26	Not magnetic.
		108.00		32 dtca 0.4cm calcite fracture filling parallel to contact at 208.26m.
		108.26		32 dtca 1.0cm calcite-epidote vein along lower contact of diabase. Epidote in calcite fracture fillings extends to 3.0cm above the vein. From 208.00-208.26 5% hairline calcite gash fracture fillings at various angle to core axis.
108.26	111.64	8		Lorrain Formation conglomerate: 100% complete spectrum 4.0mm grit to 13.0cm cobbles with interstitial chloritic matrix. Pebbles and cobbles include coarse granitoid rocks, and extremely fine grained very dark green rocks that appear to be baked argillite (giving appearance of chilled diabase or mafic volcanic rocks). 3-5% of rock calcite patches in matrix (Calcite or cutting compound discolored to pale yellow). Lower contact at 111.64m is sharp and irregular. The irregular contour may be a loading or erosional feature. Contact defined by abrupt decrease in sediment size.
		108.26	120.00	Moderately competent ground to competent ground with slip spacing 7-50cm.
111.64	117.59	8		Lorrain Formation greywacke: massive as 1.0-3.0mm greywacke sand with 2% pebbles to 1.0cm. Medium greenish pink feldspar sand > quartz + lithic sand. Several 2.0-10.0cm fine arkose feds at 40 dtca. 3%, 1.0-2.0mm patches of calcite (and possibly dolomite) in matrix. Lower contact at 117.59 is gradational and was arbitrarily placed at 117.59m based on a gradual decrease in sand size and a lighter color below.

117.59	122.48	8	Lorrain Formation arkose: uniform and massive, as 0.0-1.0mm arkose sand with feldspar sand >> quartz sand. Pale yellow orange color. This may be bleached. Locally trace calcite in matrix. Lower contact gradational and arbitrarily placed at 122.48m based on gradual color change.
	118.14	40 dtca	1.5cm calcite-breccia vein: 50% breccia fragments and 50% chloritic calcite. From 117.59-118.42m weak to moderate pervasive calcite in groundmass.
	120.00	191.77	Very competent ground with slip spacing 15-200cm; generally > 40cm.
122.48	140.69	8	Lorrain Formation greywacke: Massive, dark green. 1.0-1.5mm arkose sand with orange feldspar sand >> quartz sand. Locally minor to 50% mixed lithic pebbles from 4.0-20.0mm. Pebbles dominated by granitoid rock with coarse porphyry texture. Dark green color due to 10% discrete, dark green chlorite in the matrix. Generally no calcite, locally trace tiny calcite patches in matrix. Lower contact is gradational between 138.75-140.69m and arbitrarily placed at 140.69m.
140.69	154.88	8	Lorrain Formation arkose: Massive, 0.3-0.7mm arkose sand with feldspar sand >> quartz sand. The upper and lower parts are 0.7mm sand and the central part is 0.3mm sand. Weakly developed silicate headed fracturing as pale grey to medium green healed cracks. Trace to 3% 0.5mm to 2.0mm white calcite patches with the size grading larger down the hole. From 47.89-154.88m is strongest calcite with 1-3% calcite throughout. Lower contact sharp along flat slip at 30 dtca. The contact is marked by an abrupt change from sand above to silt below.
154.88	155.48	8	Lorrain Formation siltstone: Regular 5.0-10.0mm bed sets, each consisting of a medium grey silt (0.2mm) and darker and thinner dark greenish grey silt layer. Bedding regular 30 dtca parallel to contacts. Lower contact marked by gradual increase in silt to sand over 7.0cm.
155.48	159.90	8	Lorrain Formation arkose: generally massive with minor laminations at 30 dtca. Mixed pale grey to medium greenish grey. The pale color appears to be irregular bleaching. At 159.90 lower contact sharp and frozen at 42 dtca marked by abrupt increase in sand size and by much darker color below.
	155.48	155.79	Extremely fine calcite in groundmass.
	156.11	156.25	10% calcite fracture filling at 45-70 dtca. Wall rock bleached.
	156.25	156.97	1% hairline calcite fracture filling to 0.5mm.
	156.97	157.14	30-60 dtca Calcite-Breccia zone with 75% angular breccia in 25% white calcite. Lower contact of zone as along a strong slip at 30 dtca. The core from 154.15-157.14m

was pieced together into natural orientation (“\ \ \ \ \”) and the zones at 156.25-156.97 and from 156.97-156.14 are parallel to the bedding at 155.48m.

		157.47	159.90	3% white calcite patches.
159.90	164.78	8		Lorrain Formation greywacke: 1.0-1.5 sand with feldspar sand >/= quartz sand. 2% 4-20mm mixed lithic pebbles. 5% chlorite (?) as tiny dark green specks in matrix to sand. 1-2% 1.0mm white calcite specks . Lower contact, 35 dtca is marked by abrupt decrease in grain size and less dark groundmass.
164.78	179.35	8		Lorrain Formation arkose: Weakly and irregularly banded. Very pale grey to medium greenish grey. Pale grey color appears to be irregular bleaching. Banding at 35 dtca appears to mark bedding that is irregular distribution and frequency. The dark rock tends to have 4% 2.0mm white calcite rich specks consist of calcite interstitial to sand grains . The pale colored rock tends to have pervasive, stronger calcite evenly distributed as extremely fine grained calcite in groundmass.
179.35	181.89	8		Lorrain Formation arkose: massive, pale grey with faint orange hue. 1.0mm arkosic sand with feldspar sand >> quartz sand. 2% tiny dark green specks. 3-3% tiny calcite specks . Lower contact sharp frozen at 27 dtca. The texture change is abrupt at the lower contact. The sedimentary textures above and the unit below 181.89m do not change as they approach the contact.
181.89	188.41	8		Lorrain Formation, bedded arkose: 0.5mm arkose sand with distinct 4.0-7.0mm laminations that appear to be bedding, possibly cross beds. The division between laminations is marked by thin slightly darker layer that are not apparent under hand lens. Lamination core angles are 30 dtca at 181.90m, 35 dtca at 183m, 30 dtca at 186m and 30 dtca at 188.00m. Medium grey with distinct thin darker grey bands marking laminations. Feldspar sand >> quartz sand. Feldspar is white. 2-3% tiny calcite specks . Lower contact gradational.
188.41	189.99	8		Lorrain Formation arkose: massive, pale pink arkose sand (0.5mm sand) with feldspar >> quartz. Sand grains not distinct. 7% tiny white specks of calcite (in plucking pits?). Lower contact 40 dtca, sharp along flat slip.
189.99	191.77	8		Lorrain Formation, bedded arkose: 0.5mm arkose sand with distinct 4.0-7.0mm laminations at 45 dtca that appear to be bedding, possibly cross beds. The division between laminations is not apparent under hand lens. Feldspar >>quartz. The grain size decreases slightly up the hole. From 189.99-190.19m laminations 1.0-3.0mm at 40 dtca. Locally calcite in groundmass.
191.77				EOH

Property: Milner Tp.				Au	Ag
Sample #:	From	To	Meters	ppm	ppm
8782	6.50	7.30	0.80	0.01	0.2
8783	7.30	7.65	0.35	0.01	0.2
8784	7.65	8.85	1.20	0.01	0.2
8785	8.85	10.08	1.23	0.01	0.2
8786	10.08	10.98	0.90	Nil	0.2
8787	10.98	11.98	1.00	Nil	0.2
8788	11.98	12.48	0.50	0.01	0.2
8789	12.48	12.78	0.30	Nil	0.2
8790	12.78	13.33	0.55	Nil	0.2
8791	13.33	14.28	0.95	Nil	0.2
8792	14.28	15.00	0.72	Nil	0.2
8793	15.00	15.79	0.79	Nil	0.2
8794	15.79	16.78	0.99	Nil	0.2
8795	16.78	17.60	0.82	Nil	0.2
8796	17.60	18.37	0.77	0.01	0.2
8797	18.37	19.60	1.23	Nil	0.2
8798	19.60	20.43	0.83	Nil	0.2
8799	20.43	21.90	1.47	Nil	0.2
8800	21.90	23.04	1.14	Nil	0.2
8801	23.04	24.09	1.05	0.03	0.2
8802	24.09	25.42	1.33	0.01	0.2
8803	31.57	33.00	1.43	0.01	0.2
8804	69.07	70.55	1.48	0.01	0.2
8805	97.66	99.02	1.36	Nil	0.2
8806	105.75	106.00	0.25	0.01	0.2
8807	106.00	107.47	1.47	Nil	0.2
8808	107.47	108.26	0.79	0.01	0.2
8809	108.26	108.70	0.44	Nil	0.2
8810	108.70	110.11	1.41	Nil	0.2
8811	110.11	111.47	1.36	0.01	0.2
8812	111.47	112.83	1.36	Nil	0.2
8813	112.83	114.26	1.43	Nil	0.2
8814	114.26	115.70	1.44	Nil	0.2
8815	115.70	117.10	1.40	0.01	0.2
8816	117.10	118.58	1.48	Nil	0.2
8817	118.58	120.00	1.42	Nil	0.2
8818	120.00	121.50	1.50	Nil	0.2
8819	123.00	124.44	1.44	Nil	0.2
8820	135.87	137.36	1.49	Nil	0.2
8821	142.90	144.22	1.32	Nil	0.2
8822	144.22	145.68	1.46	Nil	0.2
8823	145.68	147.03	1.35	0.01	0.2
8824	147.03	148.47	1.44	Nil	0.2
8825	148.47	149.92	1.45	0.01	0.2

8826	149.92	151.35	1.43	Nil	0.2
8827	151.35	152.82	1.47	Nil	0.2
8828	152.82	154.14	1.32	Nil	0.2
8829	154.14	155.55	1.41	Nil	0.2
8830	155.55	156.05	0.50	Nil	0.2
8831	156.05	156.58	0.53	Nil	0.2
8832	156.58	157.37	0.79	Nil	0.2
8833	157.37	158.40	1.03	Nil	0.2
8834	158.40	159.80	1.40	0.01	0.2
8835	159.80	161.32	1.52	Nil	0.2
8836	161.32	162.75	1.43	Nil	0.2
8837	185.52	186.91	1.39	0.01	0.2
8838	188.47	189.81	1.34	Nil	0.2

MLN0718(N) 5271916mN 0513521mE 385m Elevation 374.95m EOH
 PRJ "Project: Haultain Tp"
 PR ""
 CL "Claim: 4125935"
 COMM "Comment:"
 NO "No Grid"
 EA "No Grid"
 GPSE "0513521mE, Nad 83 UTM Zone 17"
 GPSN "5271916mN"
 SO ""
 LO "Logged: by Douglas Robinson"
 DA "Drilled December 14-16, 2007"
 ME ""
 DR "Drill Company: *Orbit Drilling Inc.*"
 CS "Core Size: NQ"
 COM ""
 SU "Survey: Angle iron survey bar and Brunton compass on tripod and Garmin rino 530HCx GPS in averaging mode"
 GR
 SA "Sample Method: Sawn Core"
 TE "Down Hole Survey: Reflex"
 AS "Assay by: Au by FA, Ag by AA, ICP"
 PU ""
 ML "Open Casing"
 CST "Core logged and stored at: Hastings Management core facilities (former Gowganda School). Core split by Katrine Exploration and Development Inc. at Larder Lake"
 LAB "Swastika Laboratories Ltd"
 SS "Samples: 67901-68000 & 75001-75047. 147 samples"
 AR "Certificates: 8W-2012-RA1, 2013 & 2011"
 Depth Azimuth° Dip°
 0 92.50 -45.0
 12 90.02 -45.4
 50 87.02 -45.5
 102 90.02 -45.8
 150 94.62 -46.3
 200 96.42 -46.9
 250 97.62 -47.5
 300 99.12 -47.9
 375 102.82 -48.7

Field Layouts by Katrine Exploration and Development Inc./Larder Geophysics Ltd.

Core pickup by Peter Bilenki.

Field Notes by Douglas Robinson August 19, 2008: Open casing, 45cm contact inside casing, 6m back 092°, 12m back 093° (average 092.5°), -45° & -

45° (average -45°). UTM 0513521mN, 5271916mE, (385m elevation from MNDM claim map), Nad 83. Hip Chained 67.0m to shore of Long Lake along the trace of MLN0718. Slope flat from collar to 10m. Slope 55% (generally a uniform slope) from 10.0m to shore at 67.0m. UTM 5271916mN, 0513521mE, Nad 83 by Garmin GPS. Elevation from MNDM claim Map.

Section line 094°.

OGS report 175 Geology of the Miller Lake Silver Area. District of Timiskaming and accompanying map 2348 Van Hise and Milner Townships, District of Timiskaming

Ont Dept of Mines MRC#10 by Sergiades: No reference. No production.

0.00	2.15	Casing	
2.15	35.40	9F	Nipissing diabase, fine grained: Uniform and massive, dark green with 1.0-2.0mm groundmass. Very strongly magnetic with 6.0cm fallback of pencil magnet. 4% 0.5mm magnetite at 2.0mm average spacing. This diabase is somewhat similar to grey colored diabase that sometimes occurs below the granophyric and coarse grained diabase of more maturely differentiated diabase. Lower contact gradational from 32.35-35.40m and is arbitrarily placed at 35.40m.
	2.87	27.60	Competent ground with slip spacing generally 15-80cm, locally short sections with slip spacing 5-15cm.
	9.80	9.93	55 dtca 1.0cm calcite vein: coarse grained white calcite. From 9.57-9.75m weak to intense, green calcite alteration. Along both upper and lower vein contacts are 2.0cm of 40% plagioclase laths in 60% white calcite (no chlorite zone). From 9.57-9.75 weak to intense pervasive calcite alteration (not magnetic).
	22.07		15 dtca 2.0cm calcite vein: Upper half of vein is coarse grained grey calcite. Lower half of vein coarse grained white calcite. 0.5% 3.0mm euhedral sulphide crystals with appearance of pyrite (along vein walls and within calcite-plagioclase wall rock). Above vein 3.0cm of wall rock as pink plagioclase with 25% interstitial calcite. Contact between green calcite alteration and pink plagioclase wall rock is frozen, sharp and straight. Below vein 0.3cm pink plagioclase. Strong slip separates lower plagioclase wall rock from green calcite alteration below. From 21.78-22.69m limits of green, weak pervasive calcite alteration. From 21.92-22.58m limits of green, strong pervasive calcite alteration (not magnetic from 21.92-22.43m).
	22.43		160 dtca 2.0cm calcite vein-plagioclase wall rock as 50% irregular, coarse grained white calcite vein material within pink plagioclase wall rock. Fragments of pink plagioclase wall rock in the vein material. Upper contact of plagioclase wall rock zone is frozen, straight and sharp. Lower contact of zone

			along strong slip. A few 3.0mm euhedral sulphide crystals with appearance of pyrite (along vein walls). This structure appears to be the same vein as at 22.07m. Plagioclase wall rock is 85% plagioclase and 15% white interstitial calcite.
		26.86 26.95	10 dtca Fault as 0.5cm gouge and 3.0cm thin chloritic rock chips.
		27.60 28.34	Extremely broken ground to broken ground with slip spacing 2-5cm.
		27.64 28.15	00-12 dtca Fault as minor calcite along strong slip. 4.0cm of pink plagioclase with 5% interstitial calcite along slip. 3.0cm of green pervasive calcite alteration along both walls.
		28.15	30 dtca Fault as 0.4cm green gouge.
		28.34 28.45	Fault: possibly 30 dtca parallel to fault at 28.15m.
		28.45 43.30	Badly broken ground to moderately broken ground with slip spacing 10-25cm. Except for faults described below. From 36.00-38.61 irregular fractures at 00 dtca.
		30.00	30 dtca Fault as equivalent of 1.0cm of gouge and chloritic rock chips to 0.3cm.
35.40	43.60	9G	Nipissing diabase, granophyric: This is somewhat similar to the granophyric textured diabase that commonly occurred at the transition of coarse grained diabase downward into fine grained diabase below as encountered in more maturely differentiated diabase. Massive, with 2.0mm groundmass. 5% Granophyric texture feldspar overgrowing plagioclase or interstitial to plagioclase and pyroxene. Strongly magnetic with up to 2.0cm fallback of pencil magnet measured between magnetite grains. 2% 4.0mm magnetite, widely spaced.
		41.00 41.63	Fault as strong slips with gouge at low angle to core axis. Prominent bounding slips at ~30 dtca.
		43.30 50.10	Extremely broken ground with slip spacing 2-15cm.
		43.72	30 dtca 1.8cm aplite vein: coarse grained pink with minor calcite. One strong slip wall.
		45.05	30 dtca 1.3cm aplite vein: coarse grained pink. One strong slip wall with 0.3cm chloritic gouge.
43.60	50.10	9F	Nipissing diabase, fine grained: uniform and massive, medium grey greenish, 1.0-2.0mm groundmass. Where present, magnetite up to 1% 0.5-1.5mm magnetite that is widely spaced.
50.10	51.96	9F	Fault Zone diabase phases not defined. Major fault generally as gouge to 1.0cm chloritic rock

chips. Several sections of recovered gouge at ~30 dtca. Bounding slips of fault at 30-35 dtca.

51.10 81.00 9F Nipissing diabase, fine grained:
 From 81.00-162.10m has very little difference other than possible variation presence and proportion of the original hypersthene content of the diabase. Within this interval divisions are made at apparent (possible) changes in chloritic spotting that may be relicts of primary hypersthene. From 51.00-81.00m uniform and massive, medium greenish grey, 1.0-2.0mm groundmass. Dark green chlorite spotting appears to be absent. Where present, magnetite up to 1% 0.5-1.0mm magnetite that is difficult to log.

51.96 56.46 Badly broken ground with prominent chloritic fracture filling weakly bonding the rock. Fractures generally 00-20 dtca.

56.46 62.04 Moderately broken ground with 1.0-15cm spaced chloritic fracture filling set at 70 dtca.

61.87 82.02 Minor epidote fracture filling to 0.3cm commonly 60 dtca, also 00-20 dtca. No calcite in epidote structures.

62.04 73.05 Extremely broken ground with slip spacing 4-20cm. Many closely spaced chloritic fracture fillings at 00-20 dtca weakly bonding the rock.

70.81 45 dtca 10cm fault as 4.0cm gouge recovered in place and 6cm of gouge and thin chloritic rock chips recovered loose.

71.13 71.65 Fault recovered as friable rock chips.

72.40 74.00 Fault as 75% of core recovered as chloritic rock chips to 1.5cm. Minor gouge also recovered. Appears to be at low angle to core axis.

74.00 109.36 Badly broken ground to extremely broken ground with slip spacing 4-15cm.

74.00 102.00 Chloritic fracture filling generally 1.0-5.0cm spacing.

90.05 45 dtca 3.0cm epidote seam with 75% coarse grained epidote and 3% chalcopyrite-pyrite. One strong slip wall with shear fabric 00 dtca.

95.71 96.43 Possible fault structure recovered as 1.0-4.0cm thick chloritic core lengths with strong chloritic slip faces at 60 dtca.

81.00 103.74 9F Nipissing diabase, fine grained: uniform and massive, medium greenish grey, 1.0-2.0mm groundmass. 4% dark green chlorite spotting appears to be altered hypersthene. Generally not magnetic; locally weakly magnetic with up to 1.0cm fallback of pencil magnet. Where present, magnetite up to 1% 0.5-1.0mm magnetite that is difficult to log.

103.74	133.20	9F	Nipissing diabase, fine grained: uniform and massive, medium greenish grey, 1-2mm groundmass. 2% prominent dark green chlorite spotting that appears to be altered hypersthene. Generally not magnetic with moderately magnetic sections with 2.0cm fallback of pencil magnet. Where present, magnetite up <1% 1.0-2.0mm magnetite that is difficult to log.
	109.36	120.00	Moderately broken ground with slip spacing 10-25cm. From 113.20-114.20m slip spacing 2-10cm.
	118.20	119.00	5% Hairline to 0.3cm dark green chlorite-quartz fracture fillings from 50-65 dtca, generally 60 dtca. Very little calcite in later fractures.
	119.59	119.96	5% hairline to 0.3cm chlorite fracture fillings; dark green generally 40 dtca.
	120.00	130.00	Moderately competent ground with slip spacing 15-30cm.
	120.68	126.67	Minor 0.2-0.4cm epidote fracture fillings with frozen walls and generally no calcite. Fracture fillings at 47-55 dtca.
	126.67	138.00	Locally minor hairline chlorite fracture fillings.
	130.00	163.00	Moderately broken ground with slip spacing 5-320cm.
	137.16		20 dtca 0.5cm hornblende (or chlorite) band with frozen walls. Hard (> nail leaving metallic streak on core).
	141.35		10 dtca strong slip with 0.3cm dark green serpentine. Very soft (<<nail).
133.20	156.50	9H	Nipissing diabase, fine grained: uniform and massive, medium greenish grey, 1-2mm groundmass. 2% vague 2.0-3.0mm dark green chlorite spotting that appears to be altered hypersthene. Generally not magnetic to moderately magnetic with 0.0-2.0cm fallback of pencil magnet. Where present, magnetite up <1% 1.0-2.0mm magnetite that is difficult to log.
156.50	162.10	9F	Nipissing diabase, fine grained: uniform and massive, medium greenish grey, 1-2mm groundmass. 6-10% prominent dark green, almost black, chlorite spotting that appears to be altered hypersthene. Very strongly magnetic with 4.0-5.0cm fallback of pencil magnet. Magnetite is difficult to log due to dark green almost black chlorite spots.
162.10	164.91	9A	Nipissing diabase chill zone: massive, dark green, From 162.10-162.47m extremely fine grained with thin grey plagioclase laths to 0.5mm long (and possibly a few 1.0mm pyroxene phenocrysts{?} as pale spots. From 167.47-164.91 grades to 1.0mm diabase. From 162.91-222.44m appears to be a late diabase intrusion into older diabase above. This section of diabase appears to have zonation similar to thicker Nipissing diabase

intrusions: however the zonation has not been differentiated in this log. Strongly magnetic with 3.0cm fallback of pencil magnet along the contact decreasing down the hole to 2.0cm fallback of pencil magnet.

162.97 164.90 Not magnetic.

163.00 179.18 Moderately broken ground to moderately competent ground with slip spacing 15-35cm.

163.66 163.83 Core broken by numerous slips at 20-30 dtca.

165.34 0.5cm epidote-calcite fracture filling with frozen walls. 50% coarse grained epidote and 50% calcite.

164.91 192.00 9

Nipissing diabase: individual zones have not been described in this sub-unit. This sub-unit includes fine grained diabase with <2.0mm groundmass, coarse grained diabase with 3.0-4.0mm groundmass and short sections of varied textured diabase. Variably magnetic ranging from 2.0-3.5cm fallback of pencil magnet.

171.87 174.89 Minor hairline epidote fracture filling excluding epidote described below. Not magnetic.

174.45 40 dtca 0.5cm epidote fracture filling with frozen walls. No calcite.

174.71 40 dtca 50% epidote fracture filling to 0.4cm over 4.0cm core length. Frozen walls, no calcite.

179.18 183.44 Broken ground with slip spacing <15cm.

179.56 180.00 70 dtca Fault with 50% extremely friable ground cut by strong flat chloritic slips at 70 dtca. 50% flaky gouge to 2.0cm core lengths.

180.67 180.88 70 dtca Shear zone at strong chloritic slips with up to 0.3cm dark green chlorite fracture filling at <3.0cm spacing.

183.42 183.56 60 dtca 10% hairline to 1.0cm epidote fracture filling with frozen walls in very competent ground. No calcite.

183.44 206.20 Moderately competent ground with slip spacing 10-55cm.

185.67 189.19 Not magnetic with patchy calcite alteration. Locally chloritic fracture fillings. From 186.67-187.22 5% hairline to 0.5cm calcite gash fracture fillings.

187.48 187.54 75 dtca 6cm fault as friable ground cut by 4 closely spaced chloritic slips.

190.70 198.27 Not magnetic. From 190.70-194.14m 1% chloritic fracture filling. From 194.14-198.15m hairline to wide epidote fracture fillings as described below.

192.00 219.00 9F

Nipissing diabase, fine grained: massive grades down the hole from 1.0-2.0mm groundmass to 0.5mm

groundmass. Has chlorite spots that appear to be altered hypersthene. Unaltered sections strongly magnetic with 3.0cm fallback of pencil magnet. Core near epidote veining is generally not magnetic.

195.67 35 dtca 7.0cm of 75% epidote fracture filling to 3.0cm cut by 0.5cm calcite fracture filling perpendicular to epidote. A 0.2-0.5cm seam of medium green actinolite slip fiber in center of epidote fracture fillings.

197.71 198.17 0.5cm calcite-epidote fracture filling crosses core at very low core angle.

200.72 200.81 30 dtca 20% epidote fracture filling to 0.4cm.

204.00 30 dtca 1.0cm calcite-chlorite vein with frozen walls. Vein parallel to epidote described below. From 203.61-204.00m hairline chlorite-calcite fracture fillings. Wall rock not magnetic.

204.29 219.53 1-4% epidote fracture filling to 0.3cm plus larger epidote fracture fillings described below. Some epidote fracture fillings have calcite. Some epidote fracture fillings have no calcite. Strongest epidote fracture fillings have a horse tail fabric of lesser hairline epidote fracture filling at various angles. Wall rock generally not magnetic.

204.30 25 dtca 1.5cm calcite-epidote vein with 35% epidote in coarse grained, white calcite.

206.20 222.44 Broken ground to badly broken ground with slip spacing 2-20cm.

207.07 0.3x0.7cm patch of massive chalcopyrite in minor epidote gash fracture filling.

208.05 35 dtca Strong slip with calcite-epidote. Slip fabric 35 dtca.

210.20 Highly polished, strong slip. Slip fabric 35 dtca. Prominent very closely spaced horse tail fabric of thin epidote fracture fillings are centered on this slip.

212.40 213.40 Prominent late dark green chloritic fracture fillings.

214.79 214.86 Epidote zone with 70% epidote, 15% coarse grained white calcite and 15% wall rock breccia.

215.38 55 dtca 3.0cm calcite-epidote-chlorite vein with two strong slip walls. 35% coarse grained white calcite and 65% mixed dark green chlorite and yellow-green epidote.

215.62 80 dtca 1.5cm coarse grained white calcite vein with 10% epidote.

216.00 216.46 Fractured ground recovered as 1.0cm chips to 7.0cm core lengths.

217.10 20 dtca 1.0cm epidote seam with one strong slip wall. 10% calcite.

		217.63	218.00	Fractured ground recovered as 0.5cm thick chips to 2.0cm thick core lengths. Three 5.0-7.0cm core lengths recovered.
219.00	222.44	9A		Nipissing diabase, chilled: massive, dark green grades down the hole from 0.5mm groundmass to extremely fine grained chill at lower contact. Diabase at lower contact strongly magnetic with 3.0cm fallback of pencil magnet. Lower contact sharp at 30 dtca parallel to bedding below. Strong flat slip along contact.
222.44	238.54	6S		Coleman Formation siltstone: Massive to fine laminated, dark green, hard (=> nail leaving metallic streak on core), extremely fine grained siltstone. This sub-unit grain size is transitional between argillite and siltstone and is logged as siltstone based on hardness. Bedding 23-38 dtca. Lower contact gradational over 5.0cm.
		222.44	238.54	Minor hairline calcite fracture fillings.
		222.44	235.90	Extremely broken ground recovered as 1.0cm chips to 10.0cm core lengths. Locally 10-15cm slip spacing.
		229.48	230.00	Weak pervasive calcite alteration.
		235.90	239.30	Badly broken ground with slip spacing 5-20cm.
238.54	239.20	6Cx		Coleman Formation conglomerate: Matrix supported conglomerate with 40% 0.5-10.0cm grit to cobbles in a dark green greywacke matrix. Bottom 10.0cm pavement of 60% 0.3-10.0cm granitic cobbles. Largest pebbles and cobbles at abrupt contact resting directly on 23.0cm sand bed. Sand bed below at 30 dtca.
239.20	254.09	6G		Coleman Formation greywacke: Massive, dark pinkish green greywacke consisting of 0.2-1.0mm sand dominated by feldspar. 2% 1.0-4.0mm grit. 2% 0.4-12.0cm grit to cobbles dominated by pink granitic rocks with conspicuous quartz. Very fine sand-silt component appears to be absent. Concentration of grit and pebbles increase down the hole. Pinkish hue due to a fraction of the feldspar. Size fractions are randomly mixed. Green hue appears to be due to 5-10% chloritic sand or patches of interstitial chlorite. From 53.68-53.93m is 20% 0.4-5.0cm grit and pebbles in a coarse sand groundmass. Lower contact 40 dtca. Hard (=> nail leaving metallic streak on core). Lower contact 40 dtca.
		239.30	260.00	Competent ground with slip spacing 10-80cm.
		239.44	239.88	45-55 dtca 3% hairline to 0.3cm calcite fracture filling at low angle to core axis.

- 241.65 243.72 70 dtca 2% hairline to 0.3cm calcite fracture filling set generally 70 dtca and at high angle to the bedding. Some irregular calcite fracture filling down to 45 degrees to bedding.
- 254.09 259.17 6S Coleman Formation siltstone-argillite: Dark green, generally well bedded as 1.0-10.0mm laminations at 30 dtca. Dark green. Hard (=> nail leaving metallic streak on core) siltstone beds and moderately soft (< nail) argillite beds. Lower contact gradational with a few pebbles below 258.78m.
- 254.35 70 dtca 0.1cm calcite fracture filling with **10% chalcopyrite**.
- 257.70 258.00 Brecciated. Fragments and groundmass both dark green making textures inconspicuous.
- 259.17 263.18 6G Coleman Formation greywacke: Massive with moderately well sorted 0.3-1.0mm sand dominated by feldspar. 1-2% 0.4-3.0cm well rounded pebbles dominated by granitic and feldspar porphyritic rocks. Green hue appears to be due to 5-10% chloritic sand or patches of interstitial chlorite. Lower contact defined by abrupt absence of pebbles above contact at 263.18m.
- 259.81 260.15 70 dtca 2% hairline calcite fracture fillings at 70 dtca and approximately 60 degrees to bedding (bedding at 45 dtca).
- 260.00 309.70 Competent ground with slip spacing 15-150cm.
- 263.18 265.08 6Cx Coleman Formation conglomerate: Matrix supported conglomerate dominated by granitic rocks. Lower contact sharp at 35 dtca. Coarse grit in direct contact with very fine sand bed below contact.
- 264.26 269.61 1% hairline to 0.2cm calcite fracture filling set at 110 dtca at bedding at 036 dtca (some rotation of core).
- 265.08 268.00 6Nb Coleman Formation bedded Sandstone-siltstone: Thick (0.5-10.0cm) bedded fine sandstone with a siltstone beds. Beds are very poorly sorted but have a noticeable difference in maximum grain size within individual beds. Dark green with a pinkish hue in the coarsest beds. Lower contact gradational with coarser fraction below. Contact placed at last pebble in conglomerate below.
- 268.00 275.00 6Cc Coleman Formation conglomerate: 75% 0.5-4.0cm pebbles dominated by granitic rocks. Dark green coarse sand matrix. Lower contact sharp at 47 dtca as coarse sand in direct contact with very fine siltstone below.
- 275.00 284.02 6Am Coleman Formation argillite: Dark green, generally moderately hard (< nail) with hard (=> nail leaving metallic streak on core) sections. Generally massive, with

vague, thick bedding. A few fine sandy beds appear to be contorted, possibly by soft sediment deformation. Lower contact sharp at 30 dtca and is marked by an abrupt coarsening of the maximum particle size and lighter color below contact.

		283.79	299.00	Minor pale grey calcite specks from <0.2-2.0mm. 15% red beds to 5.0cm at low angle to core axis with tiny specks of calcite and locally minor chalcopyrite and pyrite.
		191.21	191.62	Red bed of sorted 0.5mm feldspathic sand with 1% disseminated chalcopyrite.
284.02	291.17	6G		Coleman Formation greywacke: medium-dark pinkish green, hard (=> nail leaving metallic streak on core). Massive, evenly distributed sand dominantly size fractions dominated by 0.1-0.5 sand (apparently lacking very fine fraction), with 2-3% 0.5-2.0mm sand and a few 2.0-10.0mm grit-pebbles.
291.17	299.00	6S		Coleman Formation interbedded siltstone-argillite: Mixed thick bedded (>5cm), massive, dark green, soft (<nail) argillite beds and medium pink, hard (=> nail leaving metallic streak on core, siltstone beds. Bedding 00-10 dtca.
299.00	303.44	6A		Coleman Formation Argillite: massive, dark green, soft (<<nail) argillite.
		300.71	305.00	1% calcite fracture filling centered on fault described below. Trace pyrite and chalcopyrite.
		303.38	303.44	80 dtca Fault as friable, sheared ground recovered in place. From 303.31-303.64m chlorite healed fracturing. From 303.44-305.00 bleached with 3% calcite fracture filling to 0.3cm. Bleaching extends to 306.00m.
303.44	374.95	6N		Coleman Formation sandstone: Sequence of thick beds of very fine, moderately sorted sand generally (< 0.5mm sand) dominantly feldspar. Sand grains difficult to observed due to welded nature of the sand grain contact. Bedding defined by finer interstitial-beds. Sand size appears to gradually decrease down the hole. Bedding ranges from medium pink with minor very fine chloritic specks to medium green with faint pink hue. Very few erratic drop stones. At 328.65m is a 4.0cm pink granitic drop stone. At 328.79m is a 4.0cm greenish grey granitic drop stone with a 0.5cm pinkish rim.
		309.70	374.95	Very competent ground with slip spacing 25-250cm.
		311.20	311.95	3% disseminated pyrite-chalcopyrite in pale pink feldspathic sand.
		360.09	360.67	Bleached pale pink with 3% 2.0-3.0mm corrosion pits.
		371.65	372.12	Beached pale pink with 3% 2.0-3.0mm corrosion pits.
		373.73	374.95	Bleached pale pink with 3% 2.0-3.0mm corrosion pits.

375.44

EOH

Property: Milner Tp.				Au	Ag
Sample #:	From	To	Meters	ppm	ppm
67901	6.75	8.19	1.44	0.01	0.7
67902	8.19	9.51	1.32	NIL	0.3
67903	9.51	10.10	0.59	NIL	4.8
67904	10.10	10.71	0.61	NIL	0.7
67905	18.97	20.43	1.46	NIL	0.2
67906	21.87	22.70	0.83	NIL	2.1
67907	22.70	23.26	0.56	NIL	0.5
67908	36.48	37.95	1.47	NIL	0.3
67909	43.30	43.96	0.66	NIL	0.4
67910	44.81	45.22	0.41	NIL	0.3
67911	59.73	61.09	1.36	0.01	0.4
67912	78.44	79.47	1.03	0.01	0.3
67913	79.47	79.80	0.33	0.01	0.4
67914	79.80	81.00	1.20	0.01	0.4
67915	81.00	81.84	0.84	0.01	0.3
67916	81.84	82.29	0.45	0.01	0.3
67917	87.79	89.12	1.33	NIL	0.2
67918	89.12	89.52	0.40	NIL	0.3
67919	89.52	90.25	0.73	NIL	0.2
67920	90.25	91.39	1.14	0.01	0.2
67921	102.29	103.75	1.46	NIL	0.2
67922	111.27	112.72	1.45	NIL	0.2
67923	120.58	122.00	1.42	NIL	0.2
67924	122.00	123.34	1.34	NIL	0.2
67925	123.34	124.84	1.50	NIL	0.2
67926	130.46	131.88	1.42	NIL	0.2
67927	145.29	146.66	1.37	NIL	0.2
67928	155.84	157.27	1.43	NIL	0.2
67929	159.80	161.16	1.36	NIL	0.2
67930	165.16	166.20	1.04	NIL	0.3
67931	172.07	173.51	1.44	NIL	0.2
67932	173.51	174.00	0.49	0.01	0.2

67933	182.44	183.26	0.82	NIL	0.3
67934	183.26	183.66	0.40	NIL	0.2
67935	183.66	184.57	0.91	NIL	0.2
67936	184.57	185.91	1.34	0.01	0.5
67937	185.91	186.70	0.79	0.01	0.2
67938	186.70	187.62	0.92	NIL	0.3
67939	187.62	188.56	0.94	NIL	0.3
67940	188.56	189.92	1.36	NIL	0.3
67941	194.16	195.28	1.12	0.01	0.3
67942	195.28	196.07	0.79	NIL	0.3
67943	196.07	197.00	0.93	NIL	0.2
67944	197.00	198.36	1.36	0.07	0.3
67945	198.36	199.72	1.36	NIL	0.3
67946	199.72	201.16	1.44	0.02	0.2
67947	201.16	202.54	1.38	NIL	0.2
67948	202.54	203.63	1.09	NIL	0.3
67949	203.63	204.43	0.80	NIL	0.2
67950	204.43	205.25	0.82	NIL	0.3
67951	205.25	206.58	1.33	NIL	0.3
67952	206.58	207.18	0.60	NIL	0.3
67953	207.18	207.62	0.44	NIL	0.2
67954	207.62	209.00	1.38	NIL	0.2
67955	209.00	210.00	1.00	NIL	0.2
67956	210.00	210.78	0.78	NIL	0.2
67957	210.78	211.54	0.76	NIL	0.2
67958	211.54	212.38	0.84	NIL	0.2
67959	212.38	213.72	1.34	0.04	0.2
67960	213.72	214.60	0.88	0.01	0.3
67961	214.60	215.04	0.44	0.02	0.2
67962	215.04	216.00	0.96	NIL	0.2
67963	216.00	216.88	0.88	0.01	0.2
67964	216.88	217.63	0.75	NIL	0.2
67965	217.63	218.55	0.92	0.01	0.2
67966	218.55	219.82	1.27	0.01	0.3
67967	219.82	221.08	1.26	0.02	0.3
67968	227.93	229.00	1.07	NIL	0.2

67969	229.00	229.23	0.23	0.01	0.2
67970	229.23	230.00	0.77	NIL	0.2
67971	235.09	236.45	1.36	NIL	0.2
67972	236.45	237.85	1.40	0.01	0.2
67973	237.85	238.48	0.63	NIL	0.2
67974	238.48	238.98	0.50	NIL	0.2
67975	238.98	239.93	0.95	0.01	0.2
67976	239.93	241.34	1.41	NIL	0.2
67977	241.31	242.29	0.98	NIL	0.2
67978	242.29	243.00	0.71	0.01	0.2
67979	243.00	244.26	1.26	NIL	0.2
67980	244.26	245.72	1.46	NIL	0.2
67981	254.26	254.74	0.48	NIL	0.2
67982	254.74	255.64	0.90	0.01	0.2
67983	255.64	257.06	1.42	NIL	0.2
67984	257.06	258.36	1.30	NIL	0.3
67985	259.72	260.26	0.54	0.02	0.2
67986	260.26	261.11	0.85	NIL	0.2
67987	261.11	262.53	1.42	NIL	0.2
67988	262.53	264.00	1.47	0.01	0.2
67989	264.00	265.44	1.44	0.01	0.2
67990	265.44	266.97	1.53	NIL	0.2
67991	266.97	268.40	1.43	NIL	0.2
67992	268.40	269.86	1.46	NIL	0.2
67993	269.86	271.28	1.42	NIL	0.2
67994	271.28	272.78	1.50	NIL	0.2
67995	272.78	274.17	1.39	NIL	0.2
67996	274.17	274.81	0.64	NIL	0.2
67997	274.81	275.57	0.76	0.01	0.2
67998	275.57	276.98	1.41	NIL	0.2
67999	276.98	278.45	1.47	NIL	0.2
68000	278.45	279.82	1.37	NIL	0.2
75001	279.82	281.22	1.40	0.03	0.2
75002	281.22	282.59	1.37	0.01	0.2
75003	282.59	283.97	1.38	0.01	0.2
75004	283.97	285.42	1.45	NIL	0.2

75005	285.42	286.91	1.49	NIL	0.2
75006	286.91	288.30	1.39	NIL	0.2
75007	288.30	289.75	1.45	NIL	0.2
75008	289.75	291.21	0.46	NIL	0.2
75009	291.21	292.71	1.04	NIL	0.2
75010	292.71	293.65	0.94	NIL	0.2
75011	293.65	294.45	0.80	NIL	0.2
75012	294.45	295.50	1.05	NIL	0.2
75013	295.50	295.89	0.39	NIL	0.2
75014	295.89	296.91	1.02	NIL	0.2
75015	296.91	297.69	0.78	NIL	0.2
75016	297.69	299.00	1.31	NIL	0.2
75017	299.00	300.00	1.00	NIL	0.2
75018	300.00	300.62	0.62	NIL	0.2
75019	300.62	301.05	0.43	NIL	0.2
75020	301.05	302.02	0.97	NIL	0.2
75021	302.02	303.38	1.36	NIL	0.2
75022	303.45	304.29	0.84	NIL	0.2
75023	304.29	305.41	1.12	NIL	0.2
75024	305.41	306.25	0.84	NIL	0.2
75025	306.25	306.99	0.74	NIL	0.2
75026	306.99	307.92	0.93	NIL	0.2
75027	307.92	308.87	0.95	NIL	0.2
75028	308.87	309.70	0.83	NIL	0.2
75029	309.70	310.68	0.98	NIL	0.2
75030	310.68	311.15	0.47	NIL	0.2
75031	311.15	311.95	0.80	NIL	0.2
75032	311.95	312.59	0.64	NIL	0.2
75033	312.59	314.05	1.46	NIL	0.2
75034	314.05	315.47	1.42	NIL	0.2
75035	315.47	316.95	1.48	NIL	0.2
75036	316.95	318.28	1.33	NIL	0.2
75037	318.28	319.73	1.45	NIL	0.2
75038	319.73	321.18	1.45	NIL	0.2
75039	321.18	322.63	1.45	NIL	0.2
75040	332.70	334.12	1.42	NIL	0.2

75041	341.30	342.70	1.40	NIL	0.2
75042	354.29	355.75	1.46	NIL	0.2
75043	360.00	360.72	0.72	NIL	0.2
75044	371.65	372.33	0.68	0.01	0.2
75045	372.33	373.73	1.40	NIL	0.2
75046	373.73	374.49	0.76	NIL	0.2
75047	374.49	374.95	0.46	NIL	0.2

MLN0719(R2) 5271734mN 0513898mE 410m Elevation 102.02 End of Hole

PRJ "Project: Haultain Tp"

PR ""

CL "Claim: 4215934"

COMM "Comment:"

NO "No Grid"

EA "No Grid"

GPSE "0513898mE, Nad 83 UTM Zone 17"

GPSN "5271734mN"

SO ""

LO "Logged: by Douglas Robinson"

DA "Drilled: December 13-14, 2007"

ME ""

DR "Drill Company *Orbit Drilling Inc.*

CS Core Size: NQ"

COM ""

SU "Survey: Angle iron survey bar and Brunton compass on tripod and Garmin rino 530HCx GPS in averaging mode"

GR

SA "Sample Method: Sawn Core"

TE "Down Hole Survey: Reflex"

AS "Assay by: Au by FA, Ag by AA, ICP"

PU ""

ML "Open Casing"

CST "Core logged and stored at: Hastings Management core facilities (former Gowganda School). Core split by Katrine Exploration and Development Inc. at Larder Lake"

LAB "Swastika Laboratories Ltd"

SS "Samples: 8884-8918. 35 samples"

AR Certificates: 8W-2014-RA1"

Depth	Azimuth ^o	Dip ^o
0	312.70	-45.0
30	318.62	-44.3
102	320.32	-45.4

Field Layouts by Douglas Robinson and Jim Steele.

Core pickup by Larder Geophysics Ltd.

Field Notes by Doug and Betty Robinson 2008: Open casing, 55cm contact outside casing, 6m back 312.5°, 12m back 313° (average 312.7°), -45° & -45° (average -45°). UTM 5271734mN, 0513898mE, (410m elevation from MNDM claim map), Nad 83.

Section line 319°.

OGS report 175 Geology of the Miller Lake Silver Area. District of Timiskaming pg. 76 (appears to be ref #30, the Welch Mine) and accompanying map 2348 Van Hise and Milner Townships, District of Timiskaming

Ont Dept of Mines MRC#10 by Sergiades: pg 399. Production 1000 oz Ag

0.00	2.15	Casing	
2.15	13.72	9F	Nipissing diabase, fine grained: uniform and massive, 1.0-2.0mm groundmass, medium grey-green. Moderately magnetic with 1.0-2.0cm fallback of pencil magnet except as described below. 1% 1.0-2.0mm magnetite.
	2.15	68.69	Extremely broken ground to broken ground with slip spacing generally 5-15cm; locally 2-10cm. Faulting described below.
	11.00	19.74	Not magnetic. Silicate alteration locally obscures primary diabase textures.
	11.64	11.86	60 dtca Extremely fractured, friable green with breaks weakly bonded by chlorite.
	11.86	11.95	Fault possibly 60 dtca as defined by strong bounding slip. Fault consists of thin chloritic flakes to 1.0cm.
	11.95	13.72	Bleached with pale yellow green, hairline shear fabric silicates (possibly epidote and other silicates, no calcite) generally 00-30 dtca.
	13.67	13.72	Fault as 5.0cm of thin chloritic wedges. Lower bounding slip irregular at 30-60 dtca. Weak lineament on this slip is 30 dtca.
13.72	96.72	9H	Nipissing diabase, fine grained hypersthene: uniform and massive, 1.0-2.0mm groundmass. Appears to be 5% 2.0-3.0mm dark green patches of chlorite that appear to be altered hypersthene. No hypersthene identified. A pervasive closely spaced fracture set with chloritic slips prevents fresh broken core surfaces. Medium grey-green with sections of greenish grey silicate alteration that obscures primary diabase textures including the dark green chlorite alteration patches replacing hypersthene.
	18.77		35 dtca 0.3cm epidote along slip.
	45.19	45.67	45 dtca N.B. Deformation zone: appears to be mylonite cemented by light grey, aphanitic silicates (quartz?) and pale yellow-green epidote. Very hard competent ground cut by three flat slips parallel to contacts. The ground above and particularly below is highly fractured. Not magnetic.
	45.67	48.21	Fault Zone as described below.
	45.67	46.70	60 dtca Closely spaced set of strong flat slips at 60 dtca. Some slips with minor gouge. Maximum core length 9.0cm.
	46.70	48.21	Generally rock chips to 2.0cm thick with chloritic slips. Two loose, 1.5cm sections of pale grey gouge recovered intact.

	49.88	57.27	Locally minor epidote as thin fracture fillings and larger epidote structures described below. No calcite except at 57.26m.
	54.05		20 dtca 5.0cm shear fabric dominated by epidote. Frozen.
	55.84		40 dtca Strong slip with 3.0cm of epidote.
	56.13		50 dtca Slip with 25% epidote fracture filling over 5.0cm of wall rock.
	57.26		27 dtca 0.3cm calcite in slip with 15% epidote over 1.0cm of wall rock.
	58.80	59.50	20 dtca N.B. 20cm aplite vein with two strong slip walls. Medium greenish grey with indistinct groundmass. Possibly altered (chloritic). 1% chalcopyrite-pyrite. 5% hairline to 0.3cm calcite fracture fillings parallel to and at low angle to contacts. No calcite in groundmass. Not magnetic. From 57.95-60.10m not magnetic wall rock.
	63.40		22 dtca Strong slip with linear grooves at 30 dtca. 10% epidote fracture filling over 10.0cm of wall rock. No calcite.
	68.69	85.53	Moderately broken ground with slip spacing 15-25cm; locally 3-10cm.
	85.53	91.15	Extremely broken ground with slip spacing 1-10cm.
	87.90		70 dtca One slip in a slip set has 1.0cm dark green (alteration?) along walls. No calcite.
	91.15	101.48	Badly broken ground with slip spacing 4-20cm.
96.72	101.48	9A	Nipissing diabase, contact chill: massive, dark green. Grades from 1.0mm groundmass to extremely fine grained chill (101.30-101.48m possible crystalline texture barely visible by hand lens). Above 101.30 0.5% 2.0mm dark green patches. Grades down the hole from strongly magnetic to extremely magnetic at the lower contact 3.0-5.0cm fallback of pencil magnet. Extremely magnetic to the contact. Lower contact sharp at 38 dtca.
	96.87		60 dtca Strong slip with 0.3cm loosely bonded calcite-chlorite seam. 1.7cm massive epidote along slip. 5% calcite fracture fillings in epidote. No epidote or calcite in wall rock.
	97.67		35 dtca Two strong slips with 1.5cm loose section of intense epidote alteration (not calcite) with 0.5cm late calcite vein loosely bonded to epidote band.
	98.80	99.00	50 dtca 25% epidote-calcite fracture filling as two 2.5cm calcite-epidote bands at 50 dtca and many

hairline calcite-epidote fracture fillings as horse tail pattern at 135 dtca projecting from main bands. Wall rock lacks calcite.
 99.00 99.69 Minor calcite-epidote fracture fillings, no calcite in wall rock.
 99.69 101.47 Minor hairline calcite fracture fillings and silicate fracture fillings. No calcite in wall rock.
 101.48 38 dtca 1.0cm calcite loose calcite vein along diabase contact. 1.0cm strong pervasive calcite in wall rock for 1.0cm above vein. See hole MLN0717 for similar style veining along diabase contact.

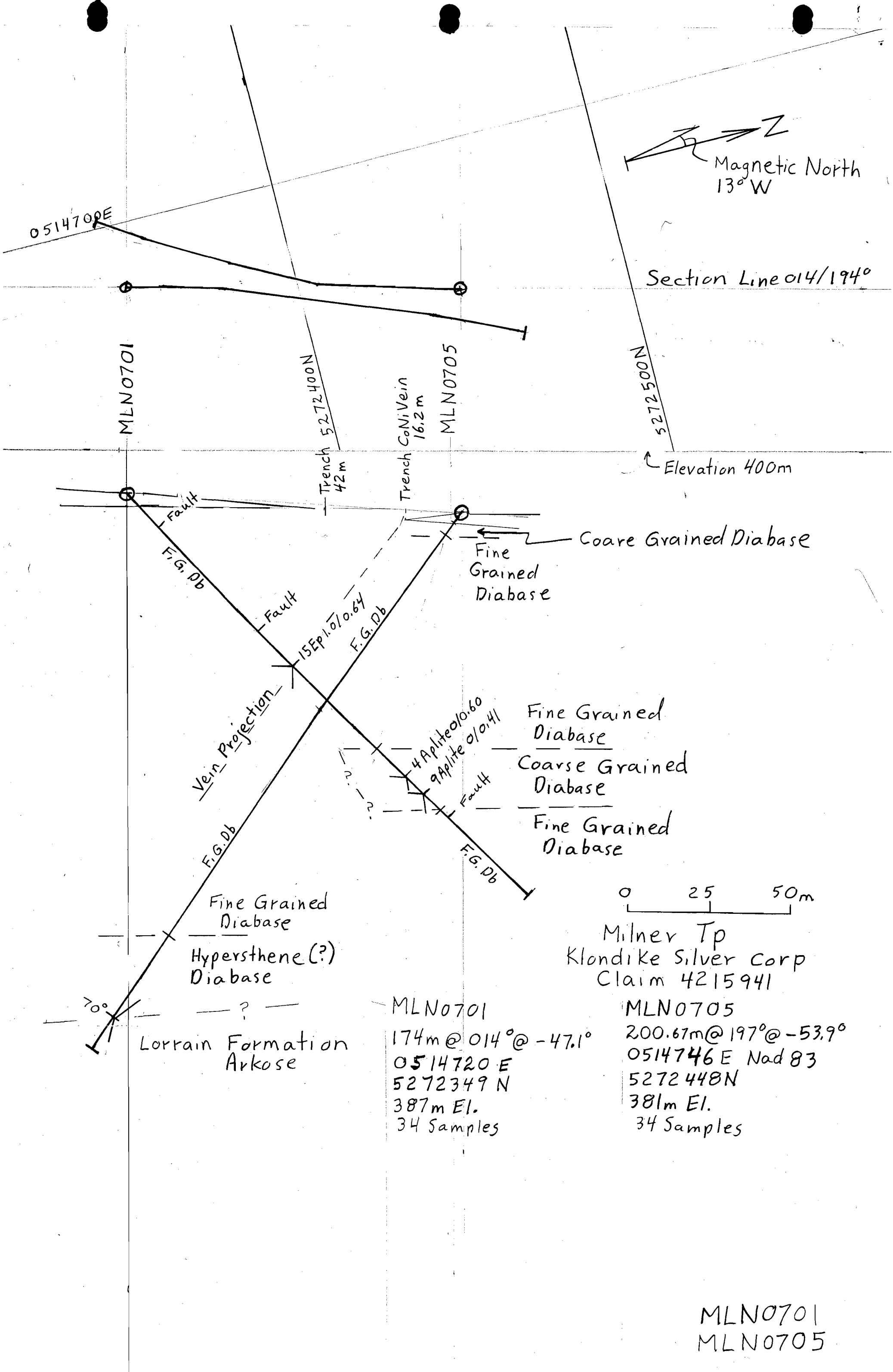
101.48 102.02 9A Lorrain Formation conglomerate: See MLN0717 from 108.26-111.64m for similar anomalous Lorrain Formation conglomerate. In MLN0719 (this hole) this unit appears to be Coleman Formation; however it is logged as Lorrain Formation based on the stratigraphy encountered in MNL0717. Spectrum of 2.0mm grit to 3.0cm pebbles with an interstitial chlorite-calcite rich matrix. The plus 4.00mm grit to pebbles are dominantly extremely fine grained, dark green rock. The minus 4.00mm grit is 50% dark green grit and 50% pink-orange feldspathic grit (includes quartz). Unit is medium green-pink. Pebbles aligned at 50 dtca. Moderately magnetic with up to 2.0cm fallback of pencil magnet.
 101.48 102.02 Moderately broken ground with slip spacing 2-30cm; generally >10cm.
 102.02 EOH

Property: Milner Tp.				Au	Ag
Sample #:	From	To	Meters	ppm	ppm
8884	8.15	9.32	1.17	0.03	0.4
8885	21.00	22.25	1.25	0.01	0.3
8886	42.00	43.14	1.14	NIL	0.2
8887	43.14	44.45	1.31	0.02	0.3
8888	44.45	45.20	0.75	NIL	0.3
8889	45.20	45.67	0.47	0.01	0.2
8890	45.67	46.84	1.17	NIL	0.3
8891	46.84	48.00	1.16	0.01	0.3
8892	48.00	49.17	1.17	0.01	0.2
8893	49.17	50.56	1.39	0.01	0.3
8894	50.56	51.75	1.19	NIL	0.3
8895	51.75	52.87	1.12	0.01	0.3
8896	52.87	54.25	1.38	0.01	0.4
8897	54.25	55.48	1.23	NIL	0.2

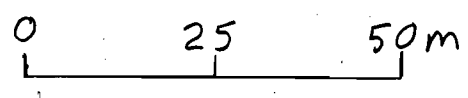
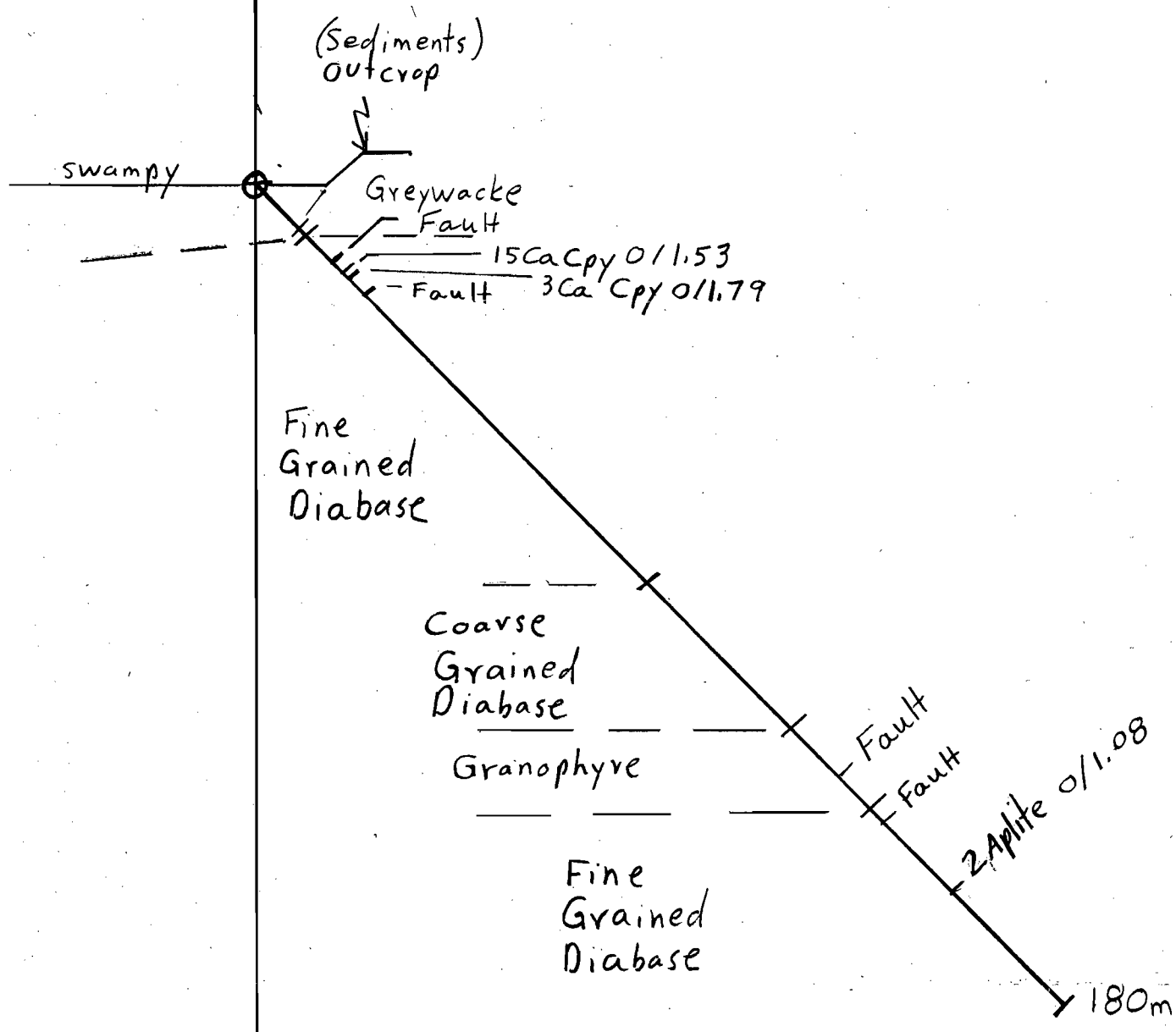
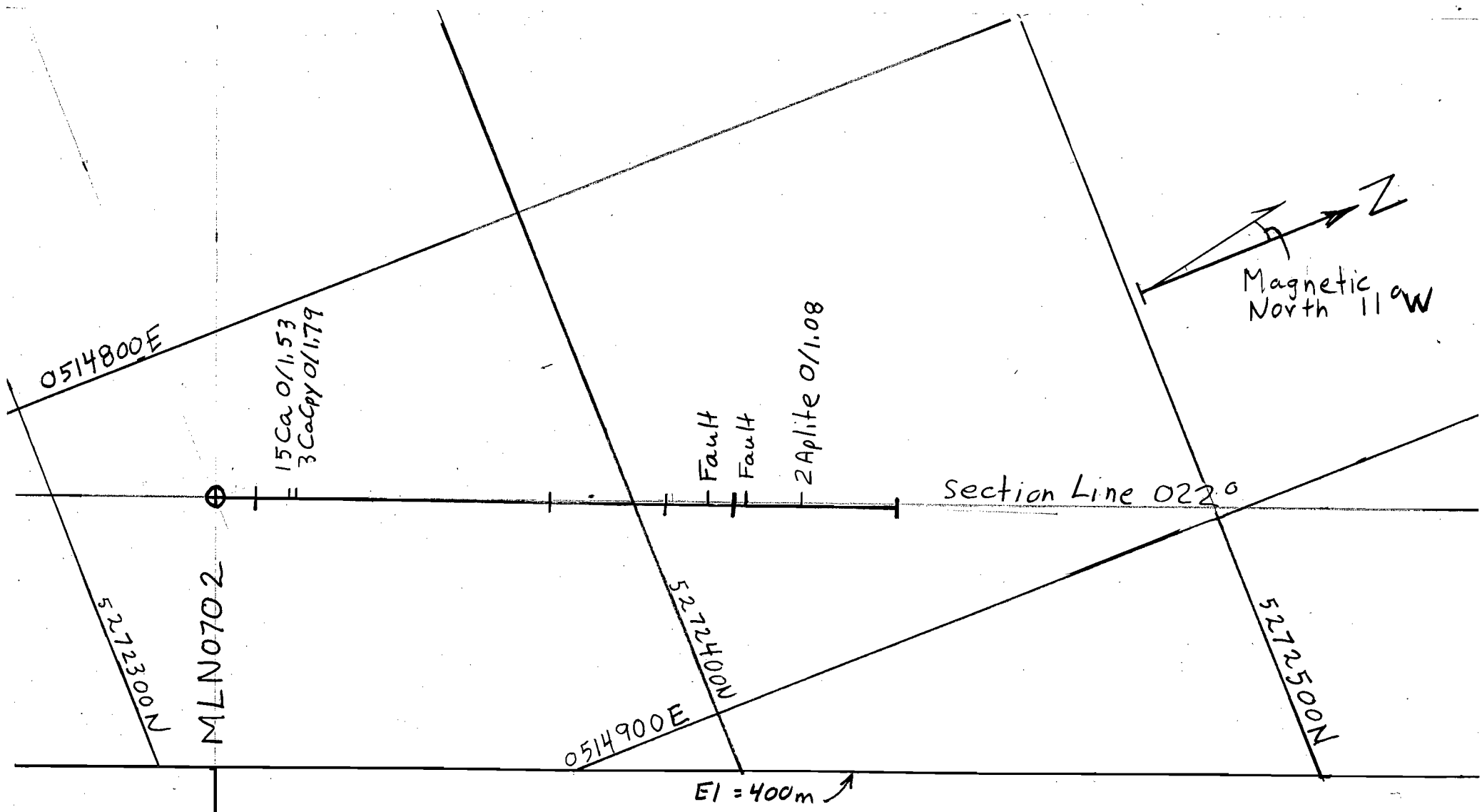
8898	55.48	56.83	1.35	0.01	0.4
8899	56.83	58.14	1.31	NIL	0.2
8900	58.14	58.70	0.56	NIL	0.2
8901	58.70	59.54	0.84	0.01	1.2
8902	59.54	60.92	1.38	0.01	0.2
8903	60.92	62.27	1.35	0.01	0.2
8904	62.27	63.00	0.73	0.02	0.2
8905	63.00	64.02	1.02	NIL	0.2
8906	64.02	64.81	0.79	NIL	0.2
8907	78.40	79.84	1.44	0.01	0.2
8908	87.74	88.12	0.38	0.01	0.2
8909	94.00	95.45	1.45	NIL	0.2
8910	95.45	96.78	1.33	NIL	0.3
8911	96.78	97.35	0.57	0.01	0.2
8912	97.35	97.96	0.61	0.02	0.2
8913	97.96	98.64	0.68	0.01	0.2
8914	98.64	99.35	0.71	0.02	0.2
8915	99.35	100.26	0.91	0.01	0.2
8916	100.26	100.45	0.19	NIL	0.3
8917	100.45	100.74	0.29	0.01	0.2
8918	100.74	102.02	1.28	NIL	0.2

Klondike Silver Corp.
Milner Property Mining Claims

Claim Number	Due Date	Work Required	Township	Claim Units
3013225	22-Aug-09	\$952	MILNER	7
4215502	13-Jun-09	\$1,200	MILNER	3
4215508	13-Jun-09	\$1,200	MILNER	3
4215509	13-Jun-09	\$800	MILNER	2
4215934	27-Jun-09	\$400	MILNER	1
4215935	27-Jun-09	\$400	MILNER	1
4215936	27-Jun-09	\$400	MILNER	1
4215937	27-Jun-09	\$400	MILNER	1
4215940	27-Jun-09	\$400	MILNER	1
4215941	27-Jun-09	\$400	MILNER	1
4215942	27-Jun-09	\$400	MILNER	1
4215943	27-Jun-09	\$400	MILNER	1
4216600	31-Dec-09	\$5,600	MILNER	14
4216601	31-Dec-09	\$6,400	MILNER	16
4216602	31-Dec-09	\$6,400	MILNER	16
4216603	31-Dec-09	\$6,400	MILNER	16
4216604	31-Dec-09	\$6,400	MILNER	16
4216605	31-Dec-09	\$6,400	MILNER	16
4216606	31-Dec-09	\$6,400	MILNER	16
4216607	31-Dec-09	\$6,400	MILNER	16
4216608	31-Dec-09	\$6,400	MILNER	16
4216609	31-Dec-09	\$6,400	MILNER	16
4216610	31-Dec-09	\$6,400	MILNER	16
4216611	31-Dec-09	\$4,400	MILNER	11
4216612	31-Dec-09	\$2,400	VAN HISE	6
4216613	31-Dec-09	\$2,000	MILNER	5
4216614	31-Dec-09	\$1,200	MILNER	3
4216615	31-Dec-09	\$2,400	MILNER	6
4216616	31-Dec-09	\$2,400	MILNER	6
4216617	31-Dec-09	\$4,400	MILNER	11
4216620	31-Dec-09	\$3,200	MILNER	8
4216621	31-Dec-09	\$5,200	VAN HISE	13
4216622	31-Dec-09	\$4,800	MILNER	12
4216623	31-Dec-09	\$6,400	MILNER	16
4216624	31-Dec-09	\$5,600	MILNER	14
4216625	31-Dec-09	\$4,000	MILNER	10
4216626	31-Dec-09	\$5,200	MILNER	13
4216992	11-Jun-09	\$400	MILNER	1
4216995	11-Jun-09	\$400	MILNER	1
4216996	11-Jun-09	\$400	MILNER	1
4217439	12-Jun-09	\$400	MILNER	1
4217441	12-Jun-09	\$400	MILNER	1
4217449	12-Jun-09	\$400	MILNER	1
4217451	6-Dec-09	\$1,200	MILNER	3
4217452	12-Jun-09	\$800	MILNER	2
4217454	12-Jun-09	\$400	MILNER	1
4217455	12-Jun-09	\$800	MILNER	2
5215498	13-Jun-09	\$1,200	MILNER	3

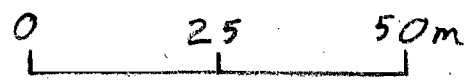
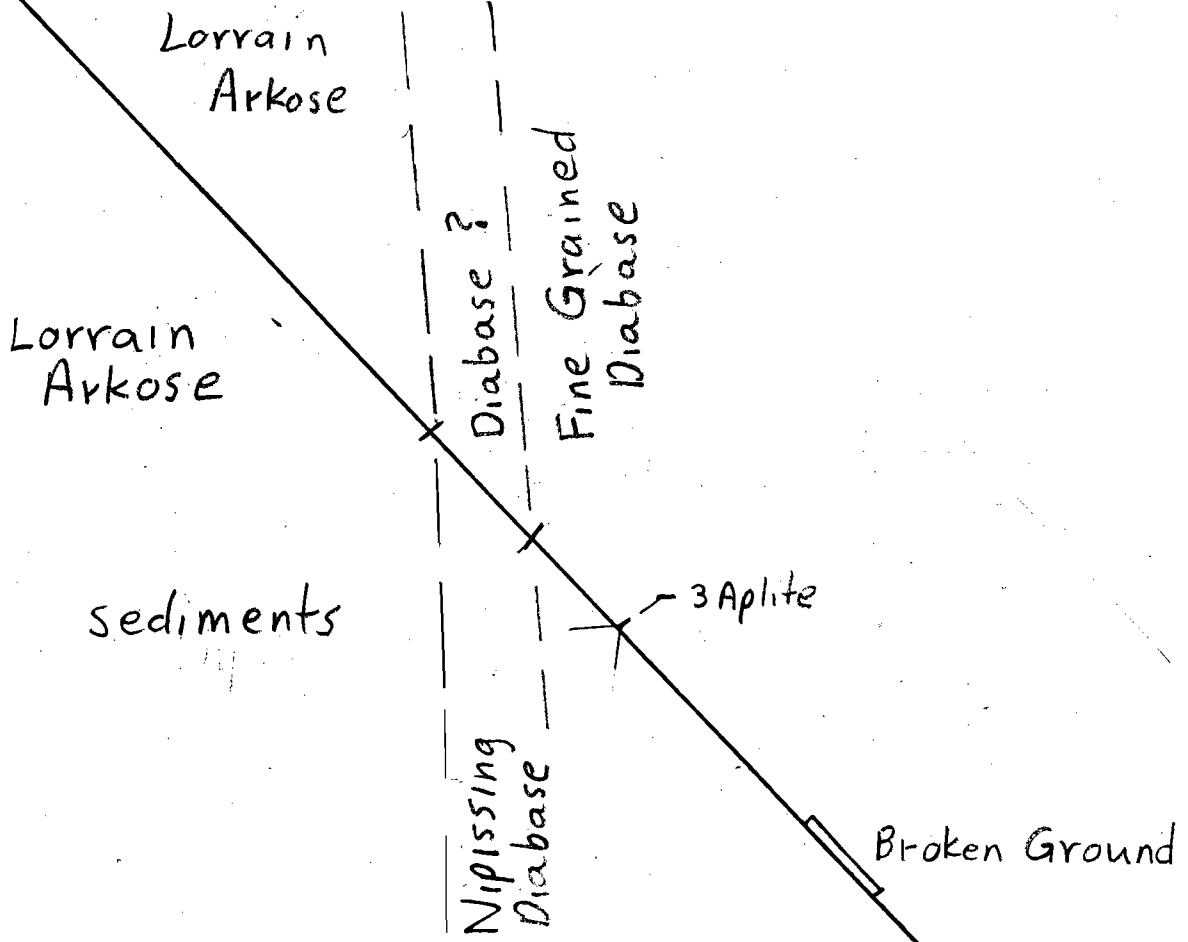
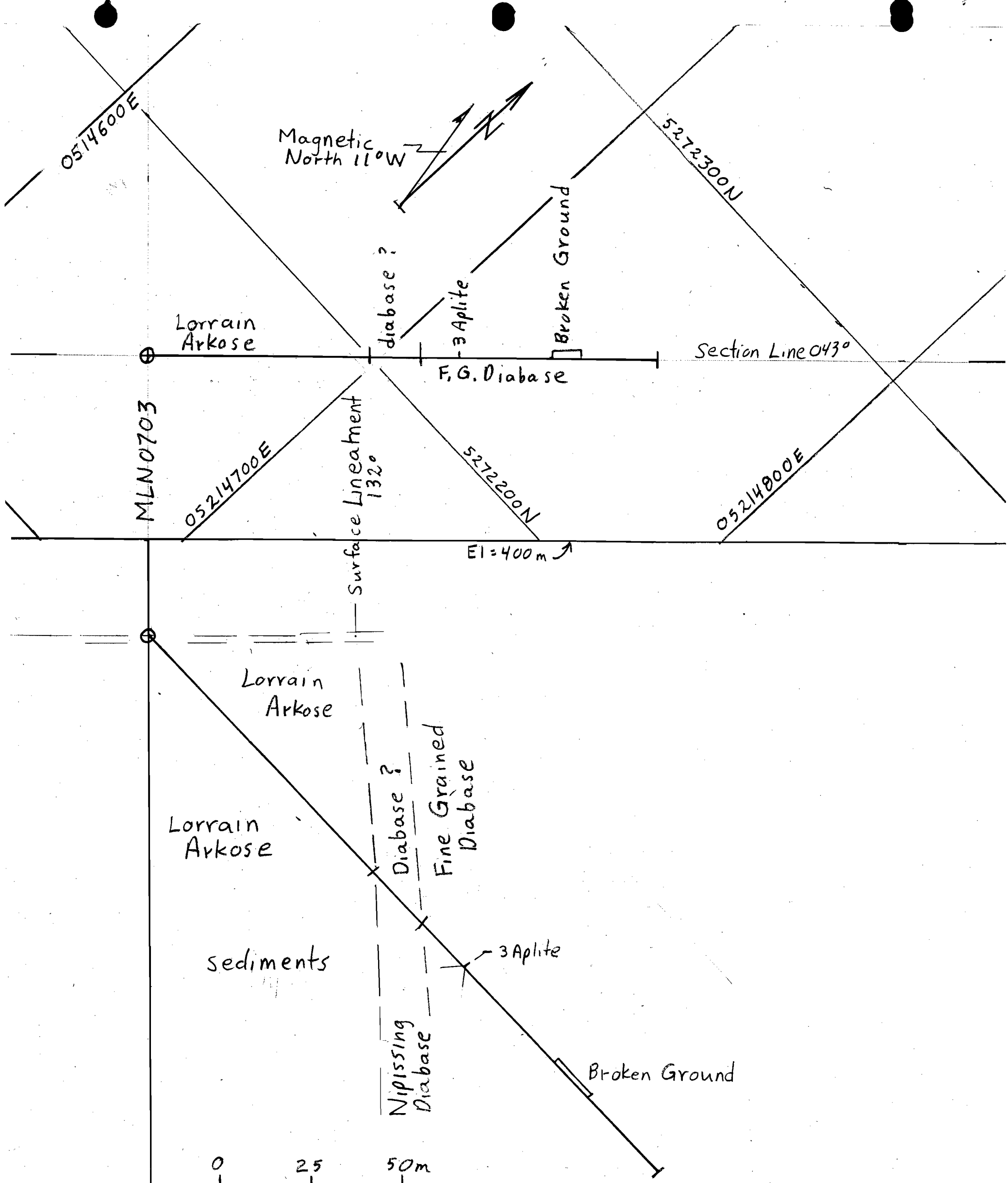


MLN0701
MLN0705



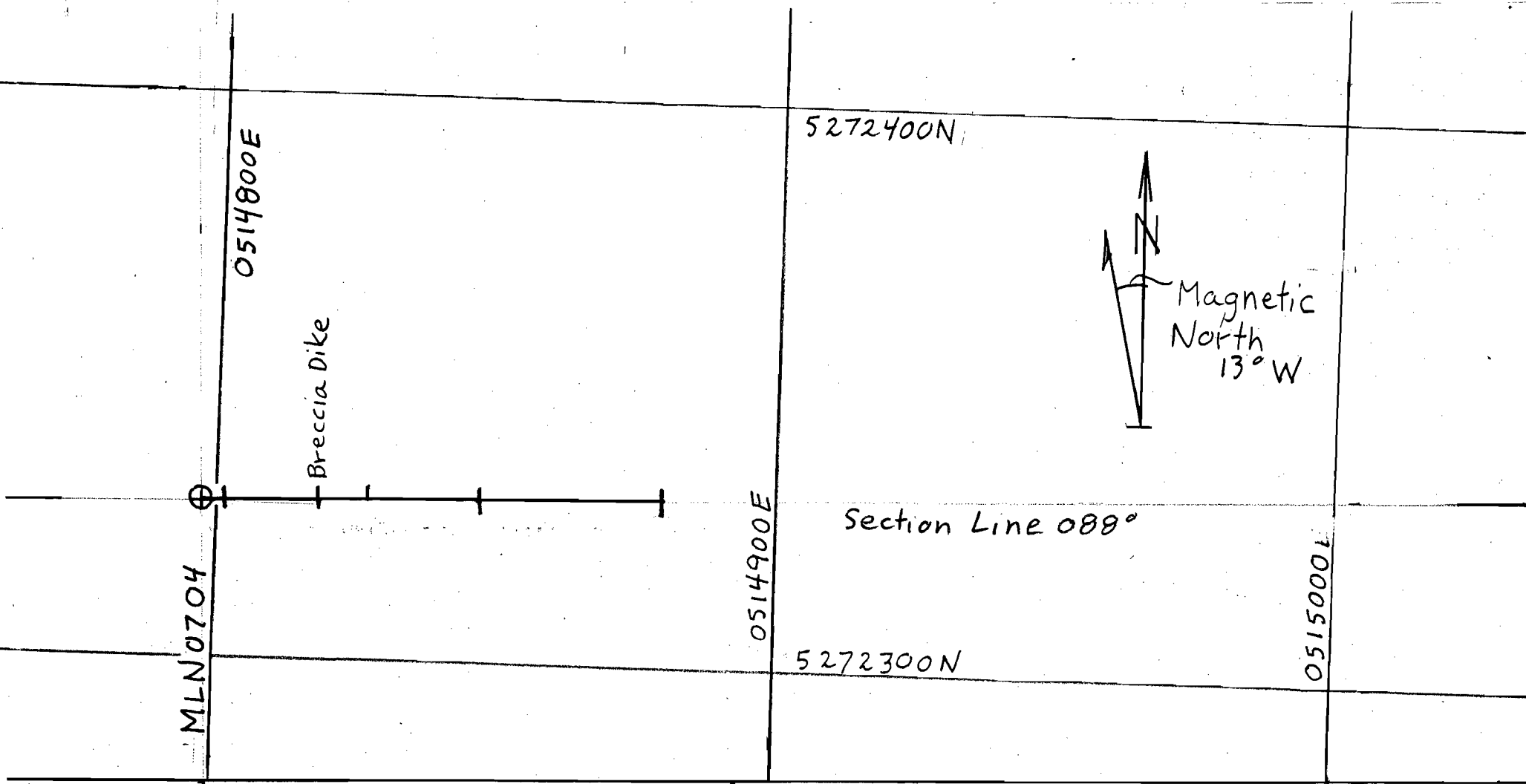
MILNER Tp.
 Klondike Silver Corp
 Claim 4216996
 180 m @ 022.5° @ -44.7°
 0514829E Nad 83
 5272328N
 361 m El.
 43 samples

MLN0702



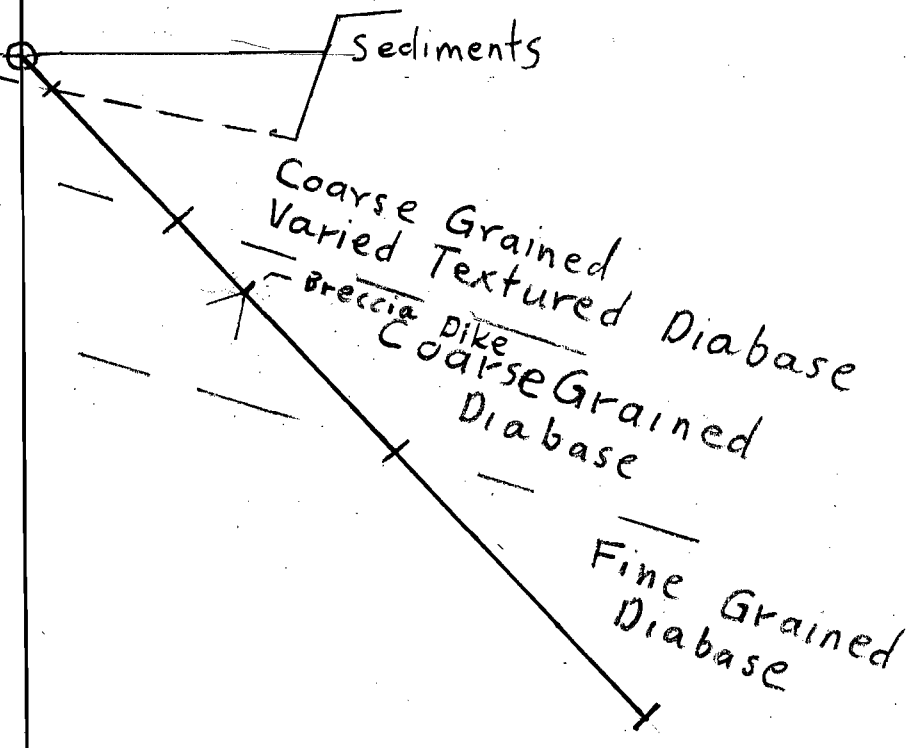
Milner Tp
 Klondike Silver Corp
 Claim 4215941
 201.8m @ 043° @ -46.33°
 0514657E Nad 83
 5272156 N
 374m
 47 Samples

MLN0703



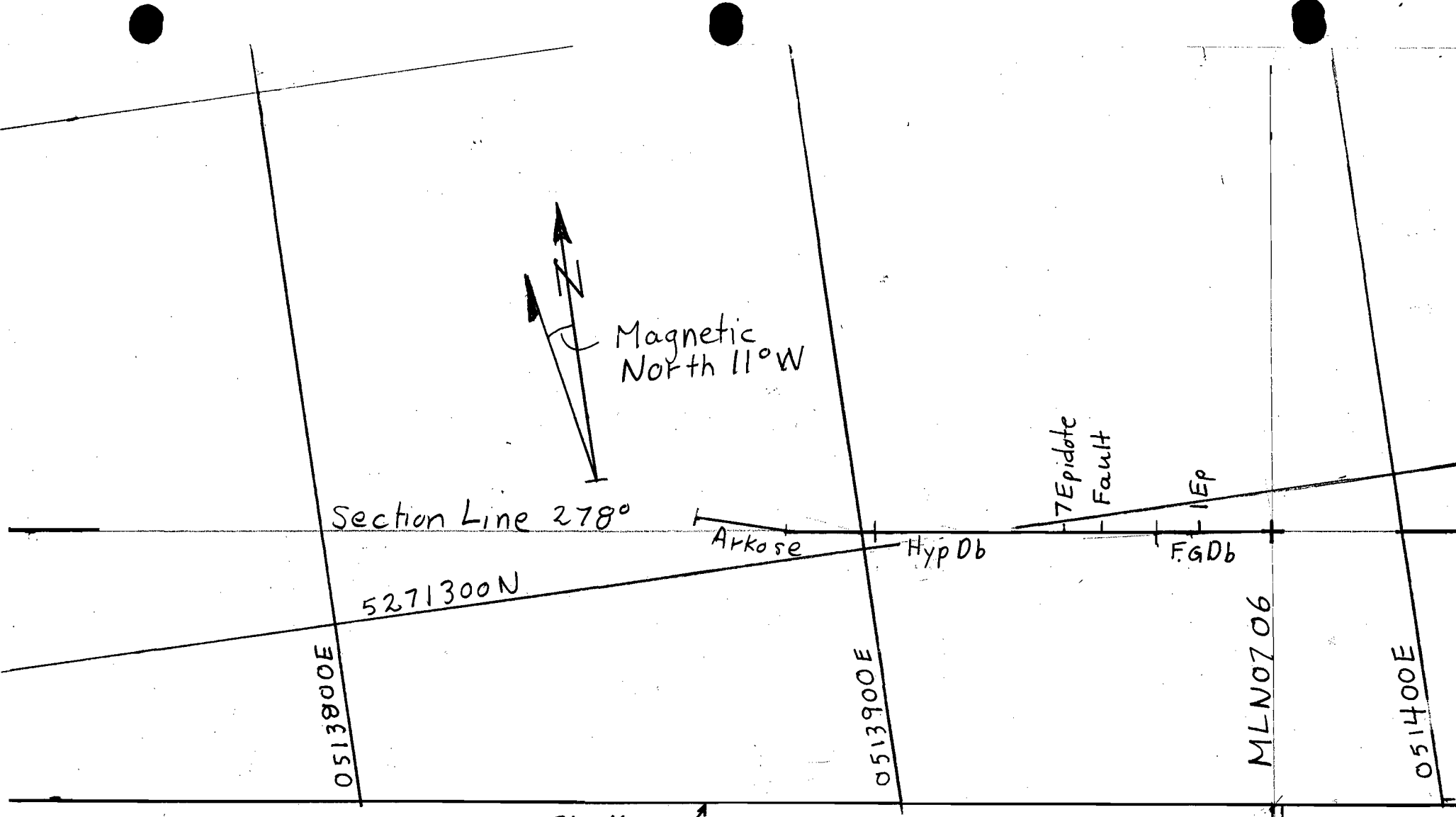
EL = 400 m ↗

steep Hill

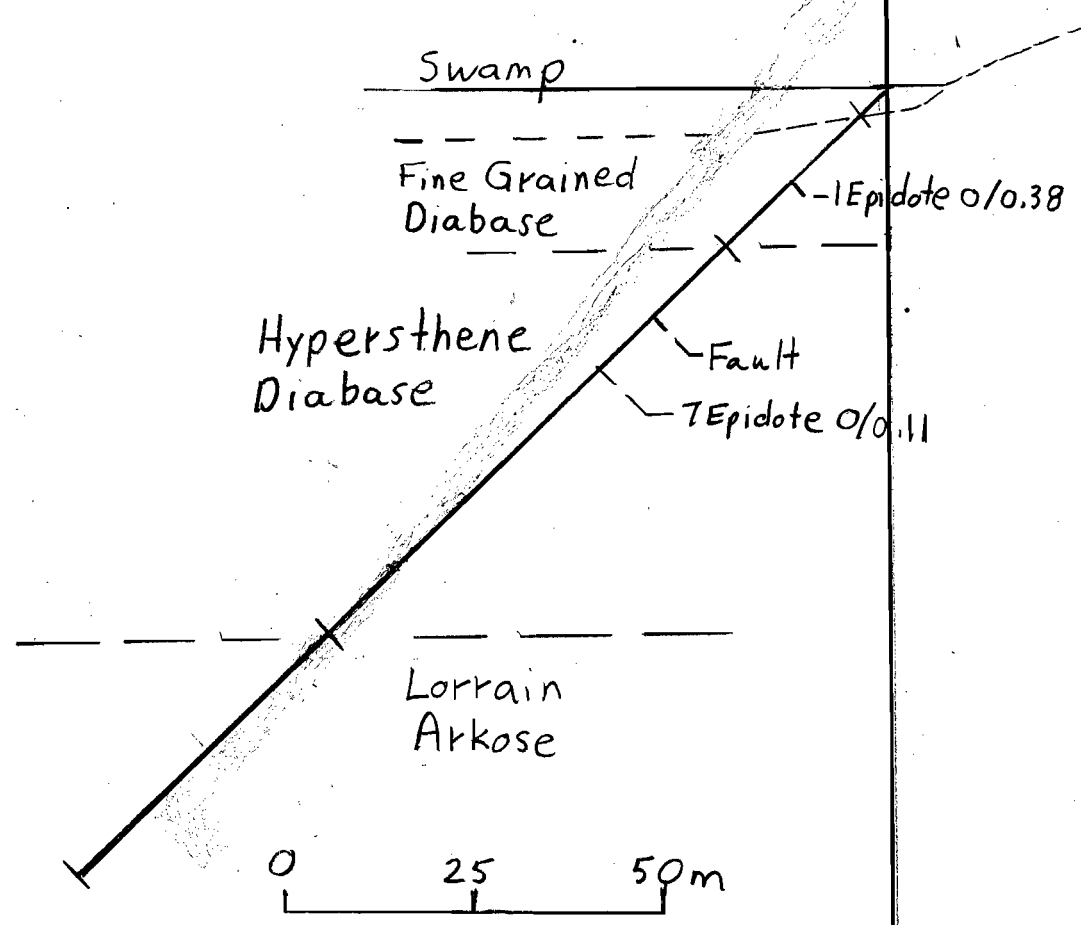


MILNER Tp
 Klondike Silver Corp
 Claim 4216996
 MLN0704
 120m @ 88.1° @ -45.7°
 0514797E Nad 83
 5272327N
 360m El.
 7 Samples

MLN0704

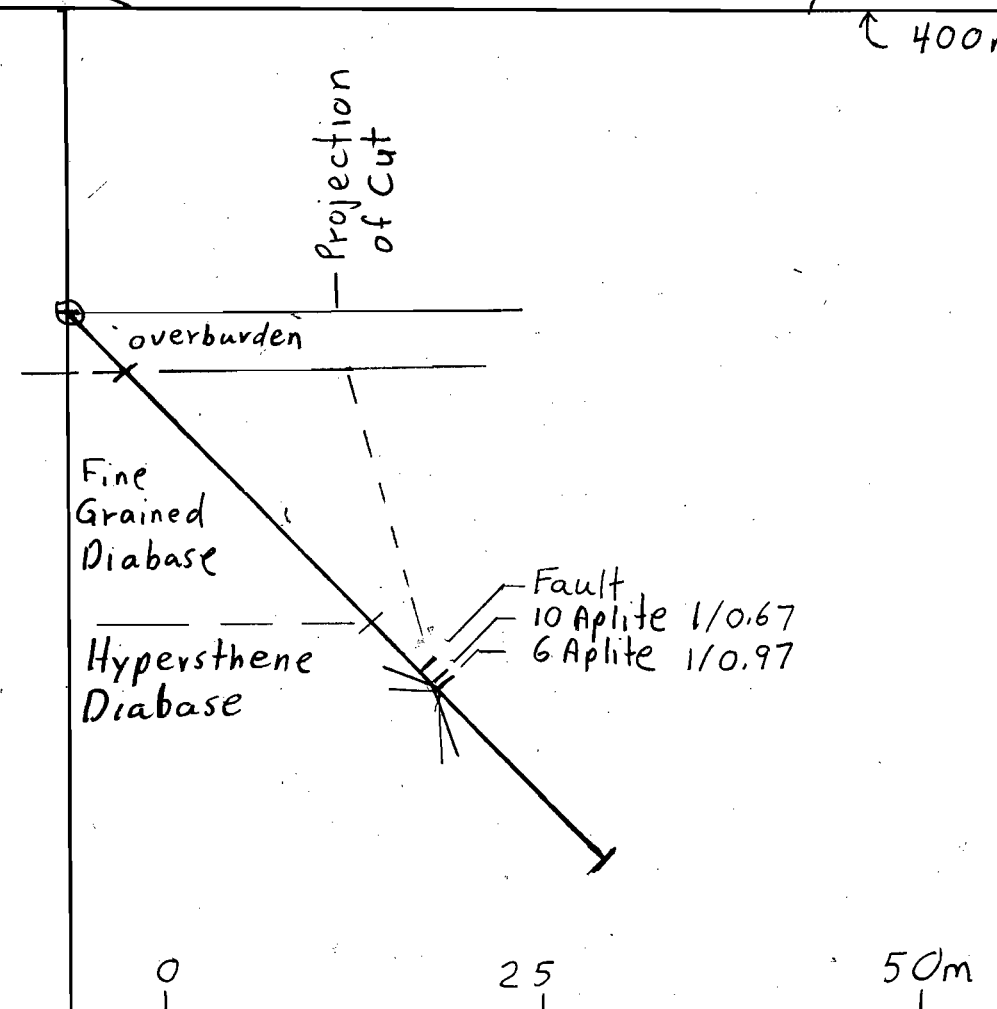
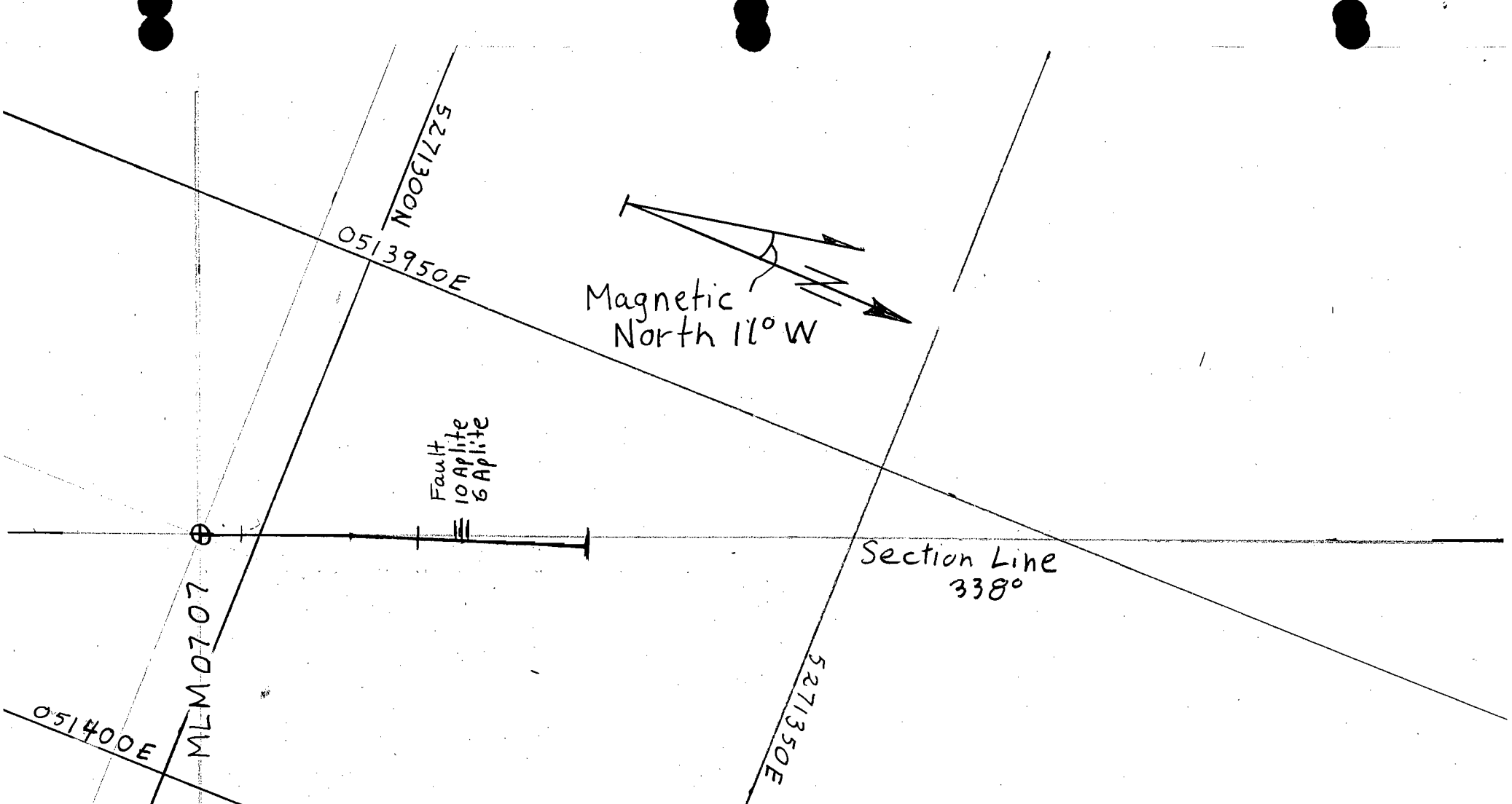


EI = 400m ↗



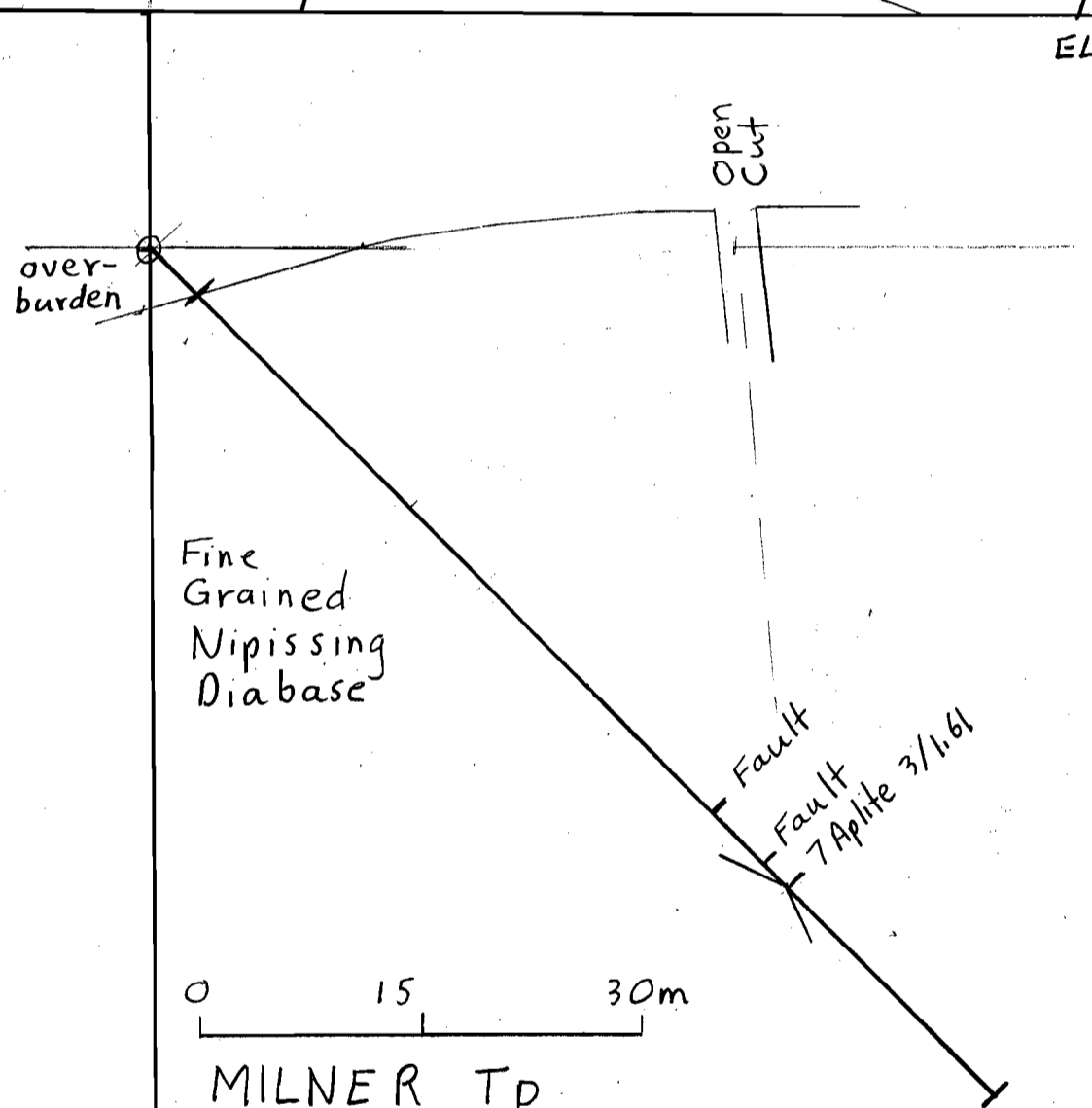
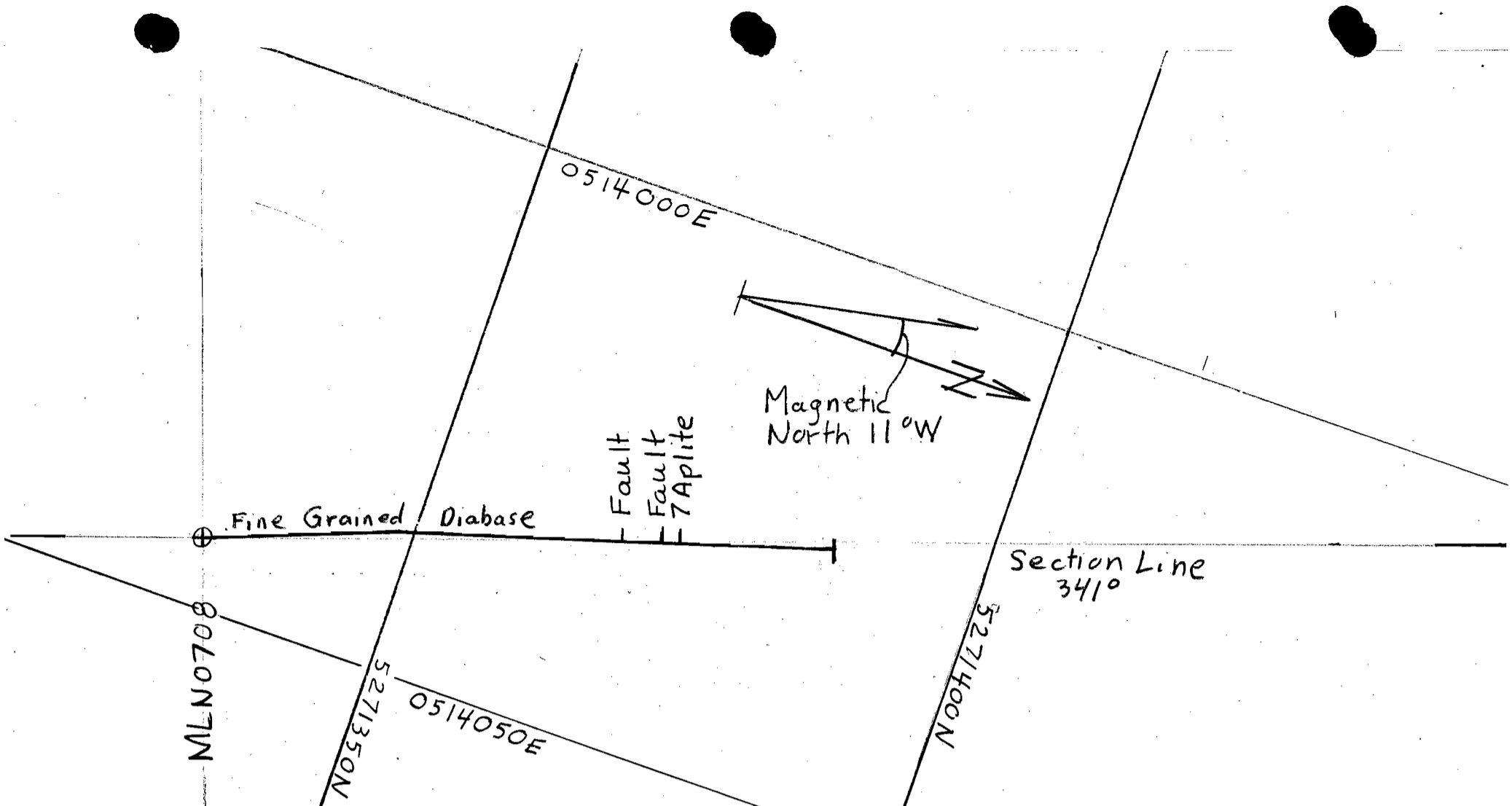
MILNER Tp
 Klondike Silver Corp
 Claim 3013225
 MLN0706
 149.94m @ 275.8° @ -45.5
 0513976E Nad 83
 5271293N
 380EI
 28 samples

MLN0706

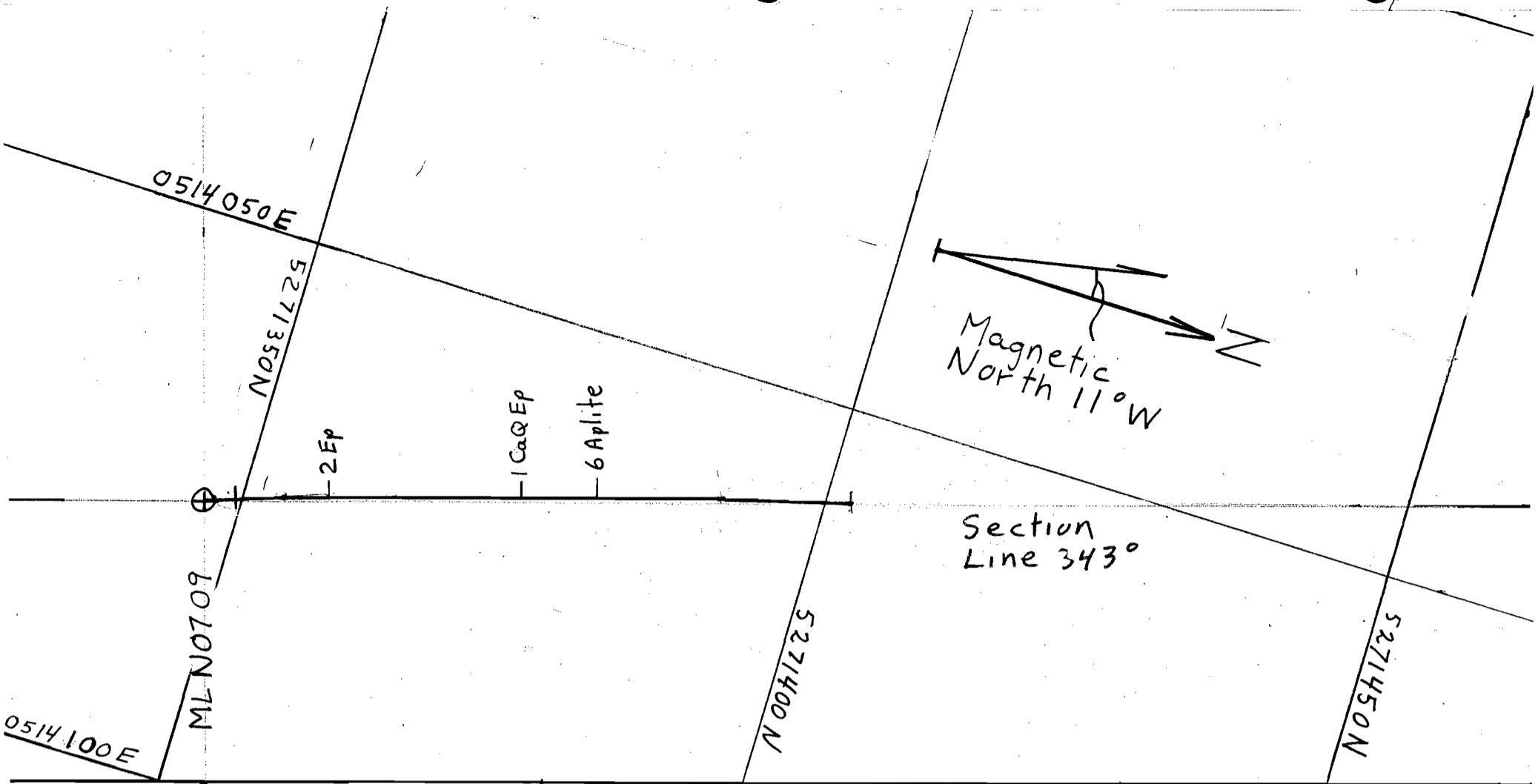


Milner Tp
 Klondike Silver Corp
 Claim 3013225
 MLN0707
 50.73m @ 337.2° @ -45.3°
 0513979E Nad 83
 5271295 N
 380m El.
 14 Samples

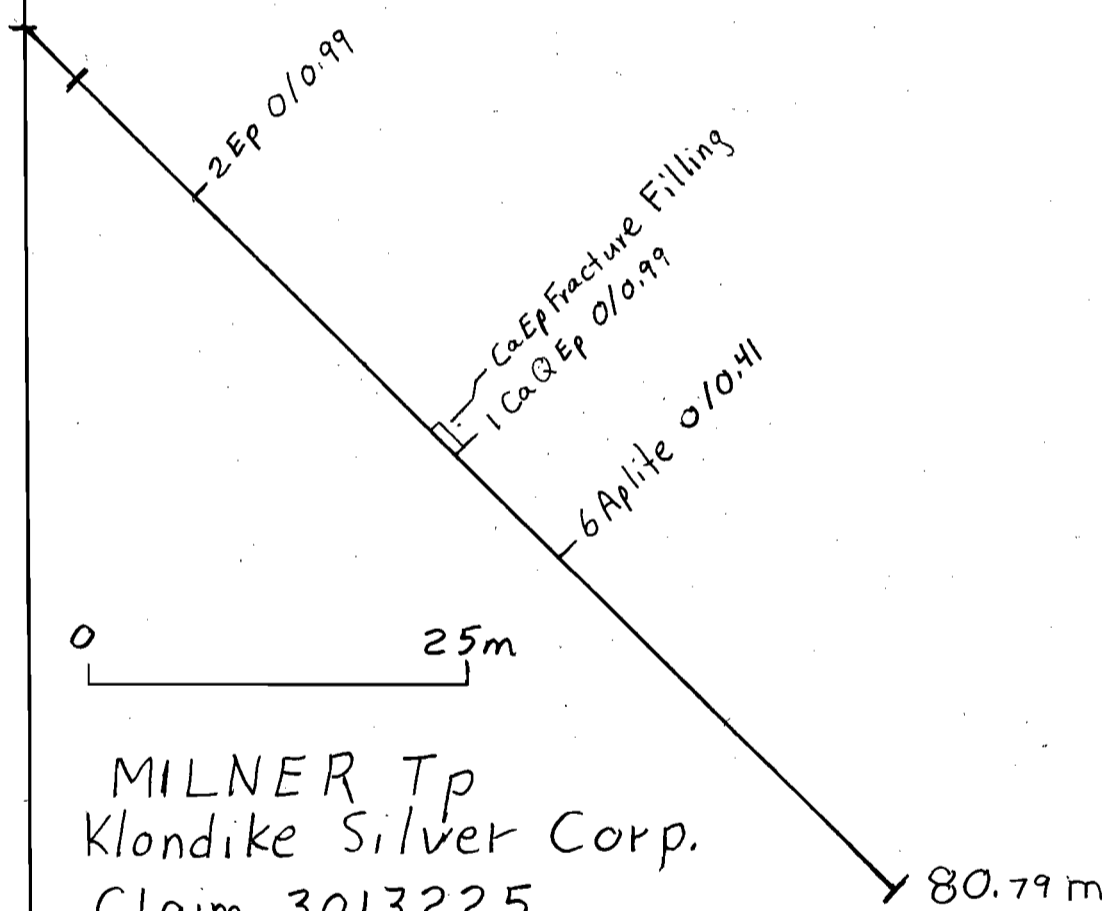
MLN0707



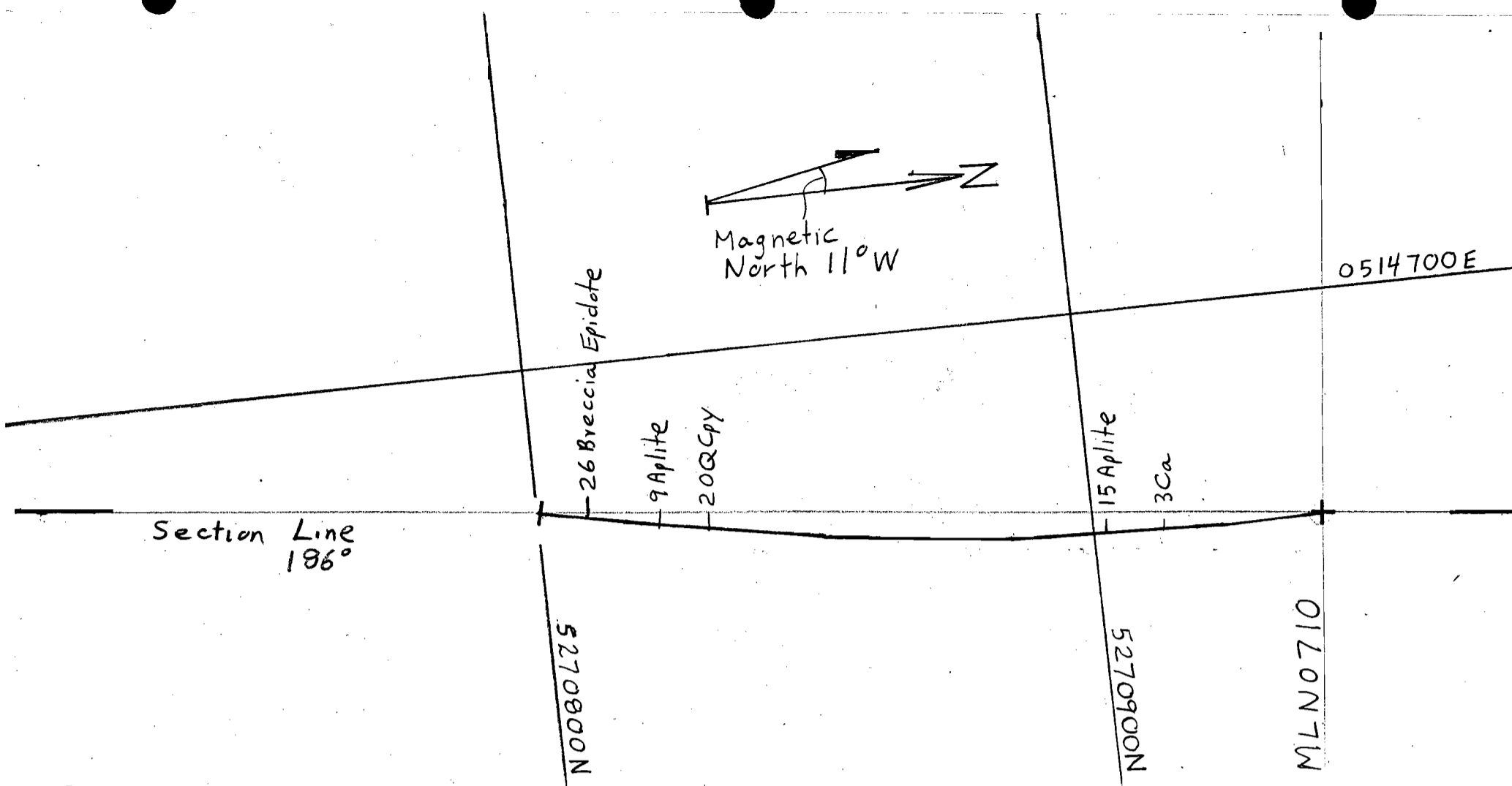
MILNER Tp
 Klondike Silver Corp
 Claim 3013225
 MLN0708
 0514044E Nad 83
 5271332N
 384m El.
 10 Samples
 81.0m @ 340° @ -45.1°



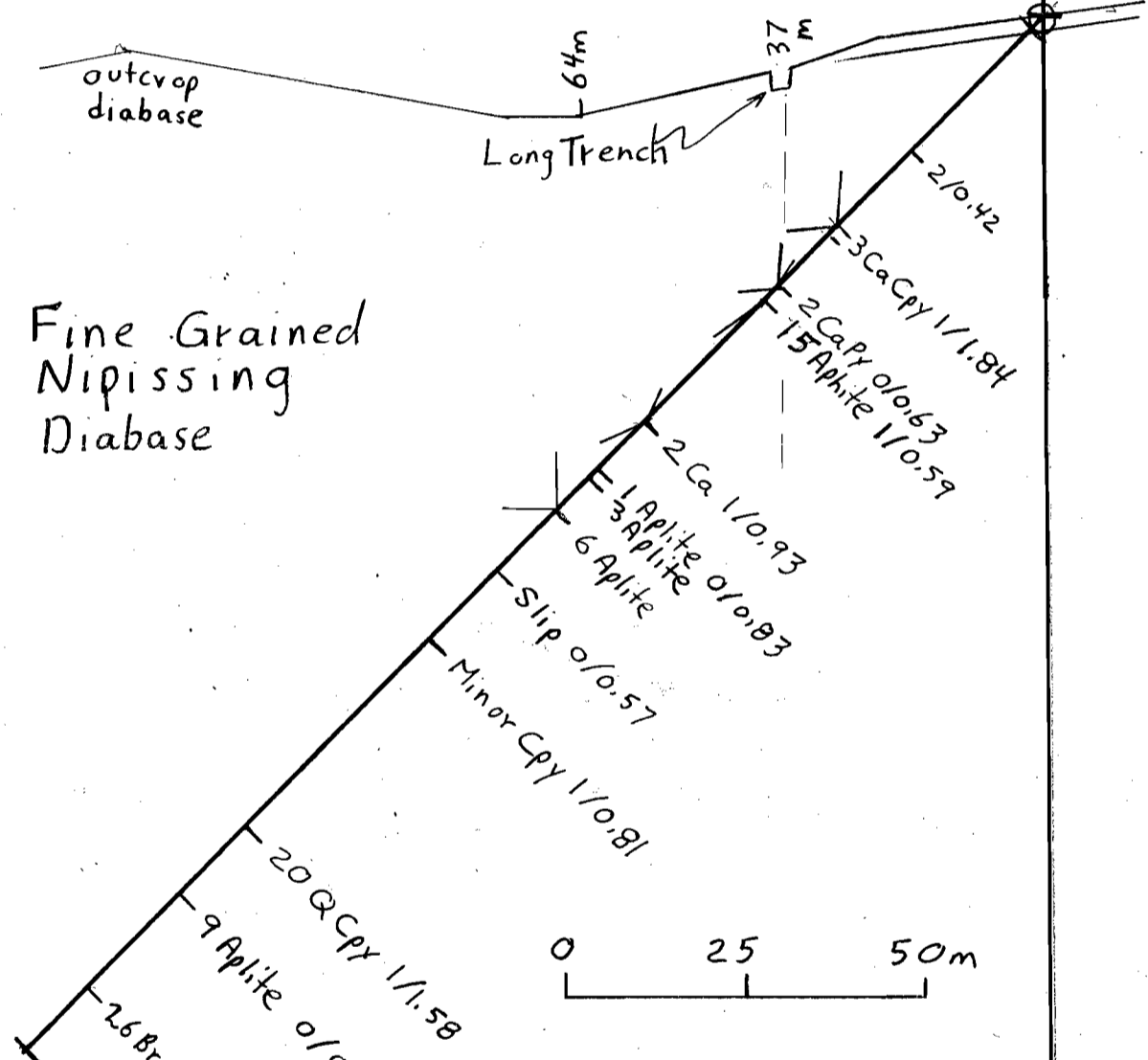
El = 400m



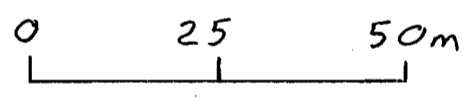
MILNER Tp
 Klondike Silver Corp.
 Claim 3013225
 MLN0709
 80.79m @ 339.8° @ -47.7°
 0514075 E Nad 83
 5271347 N
 384m El.
 21 samples



EI = 400 m

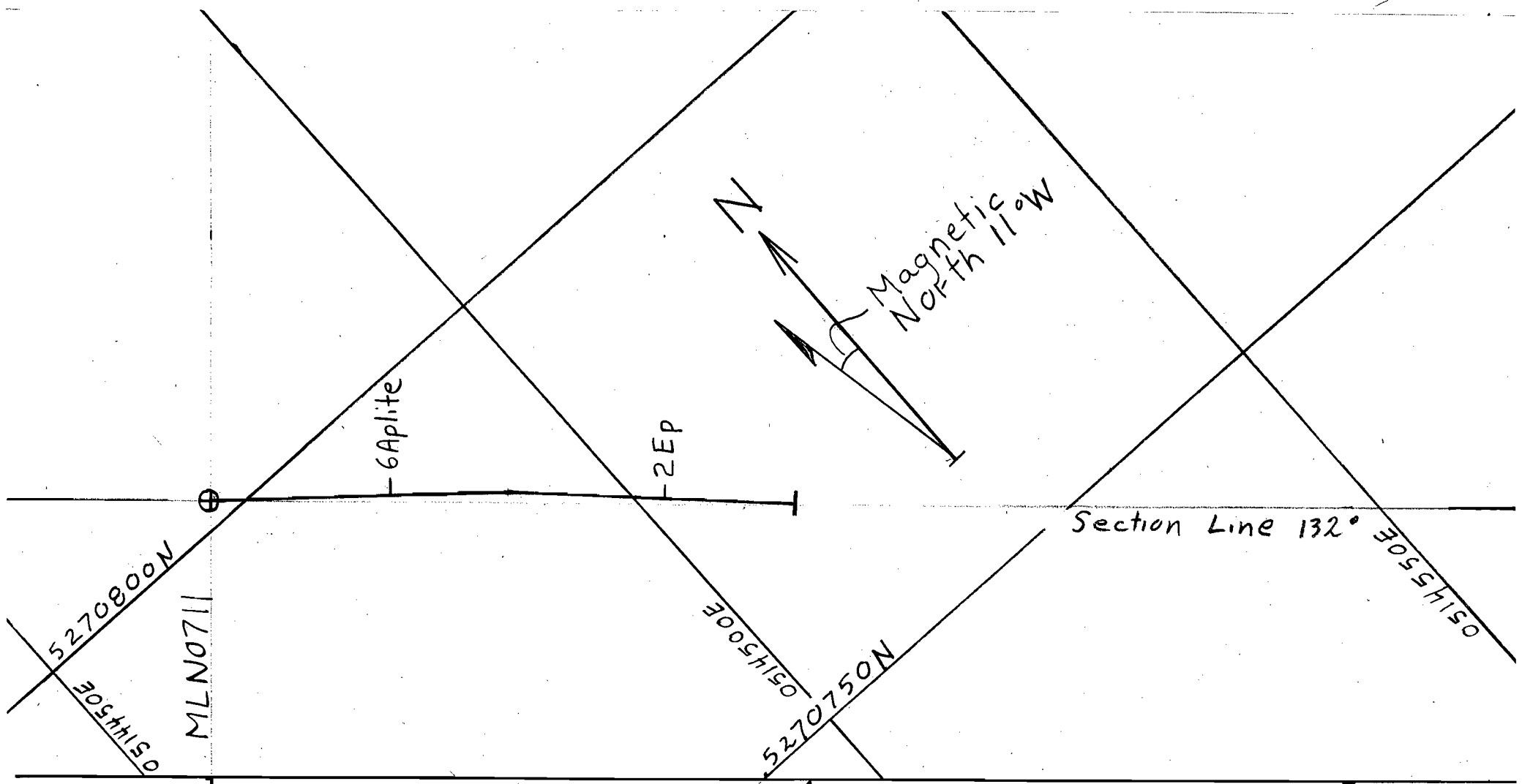


Fine Grained Nipissing Diabase

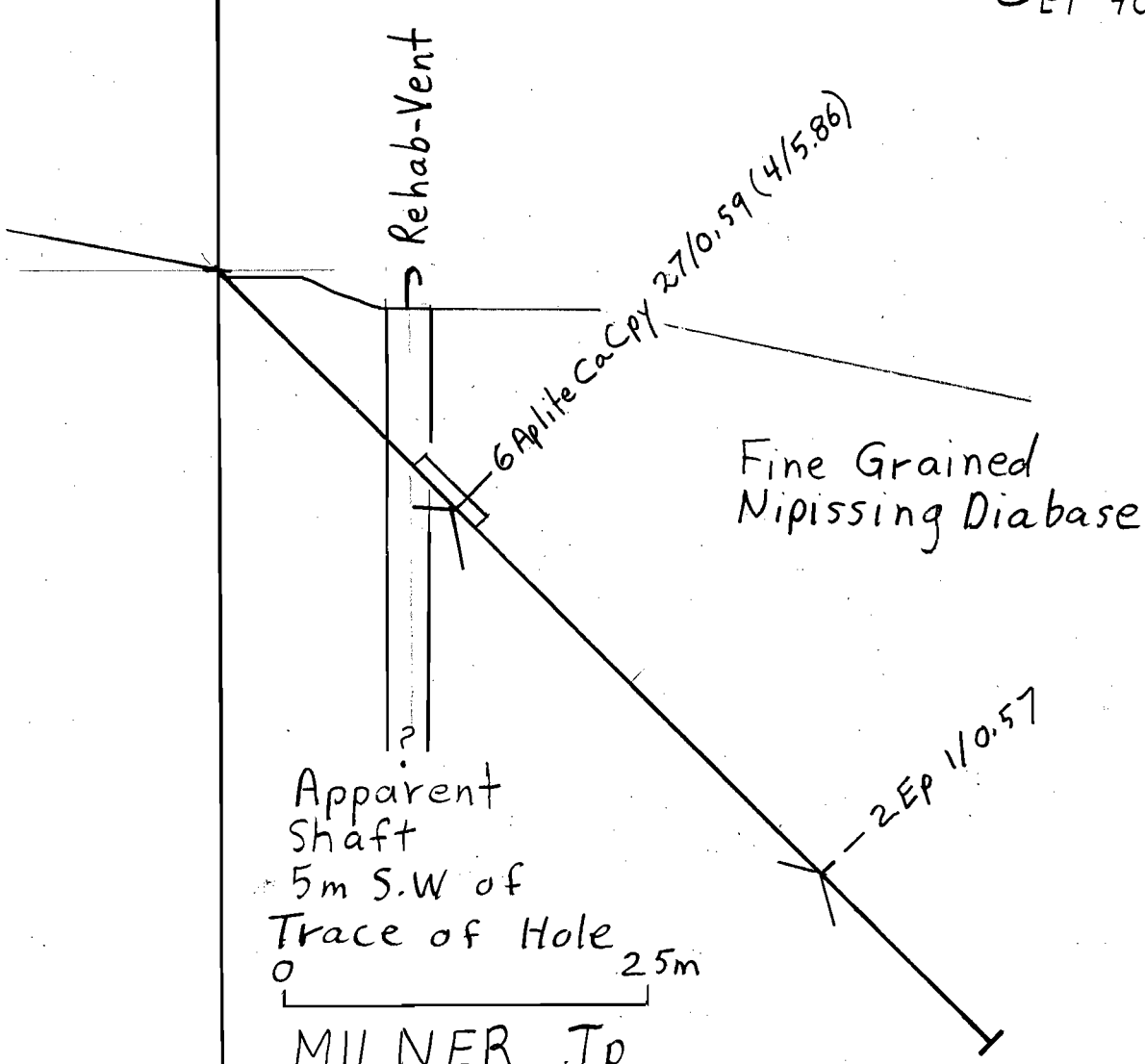


Milner Tp
 Klondike Silver Corp.
 Claim 5215498
 MLN0710
 201.15m @ 180.6° @ -45.0°
 0514741E Nad83
 5270942N
 397m El.
 70 Samples

MLN0710

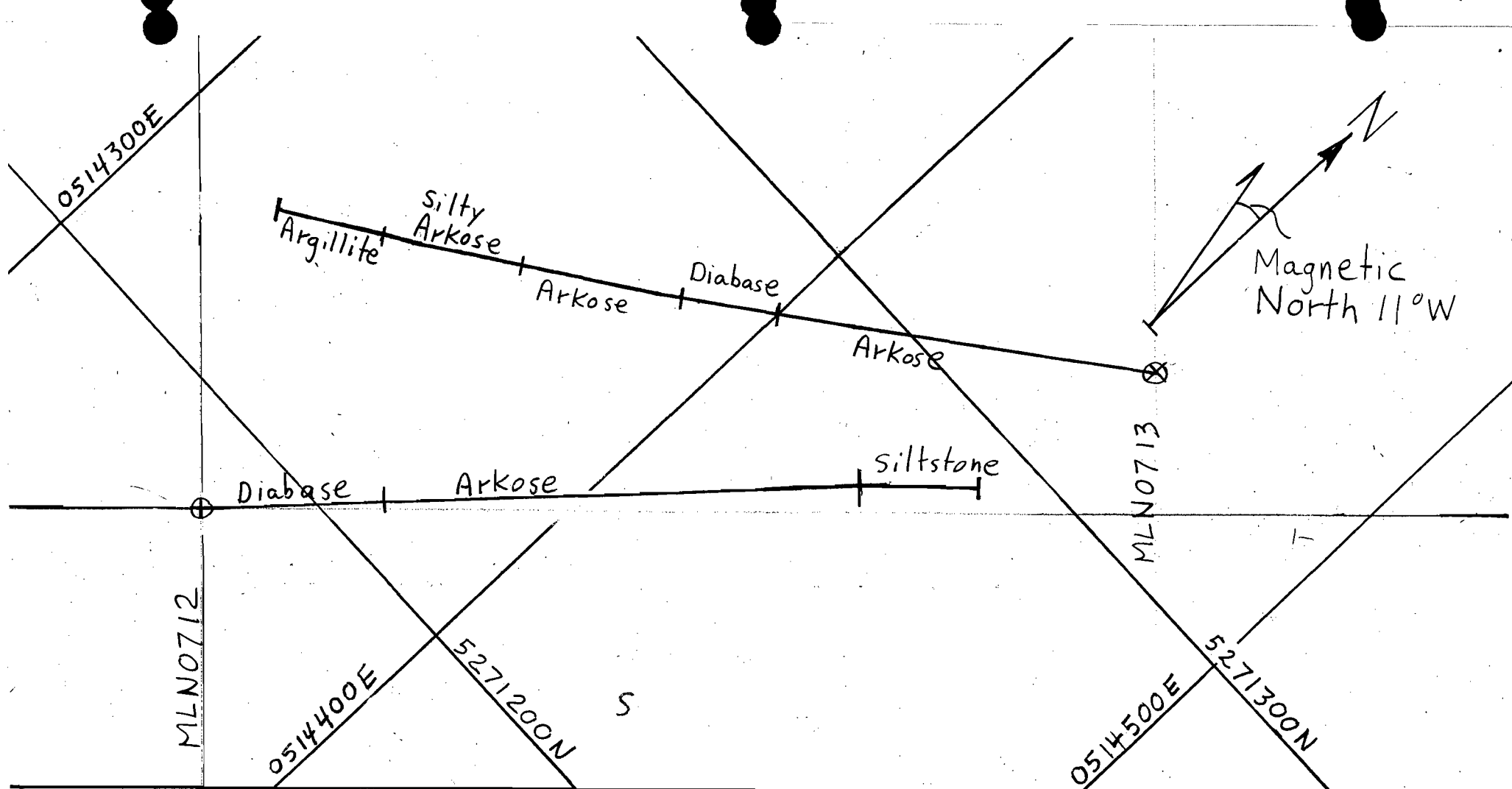


EI 400m

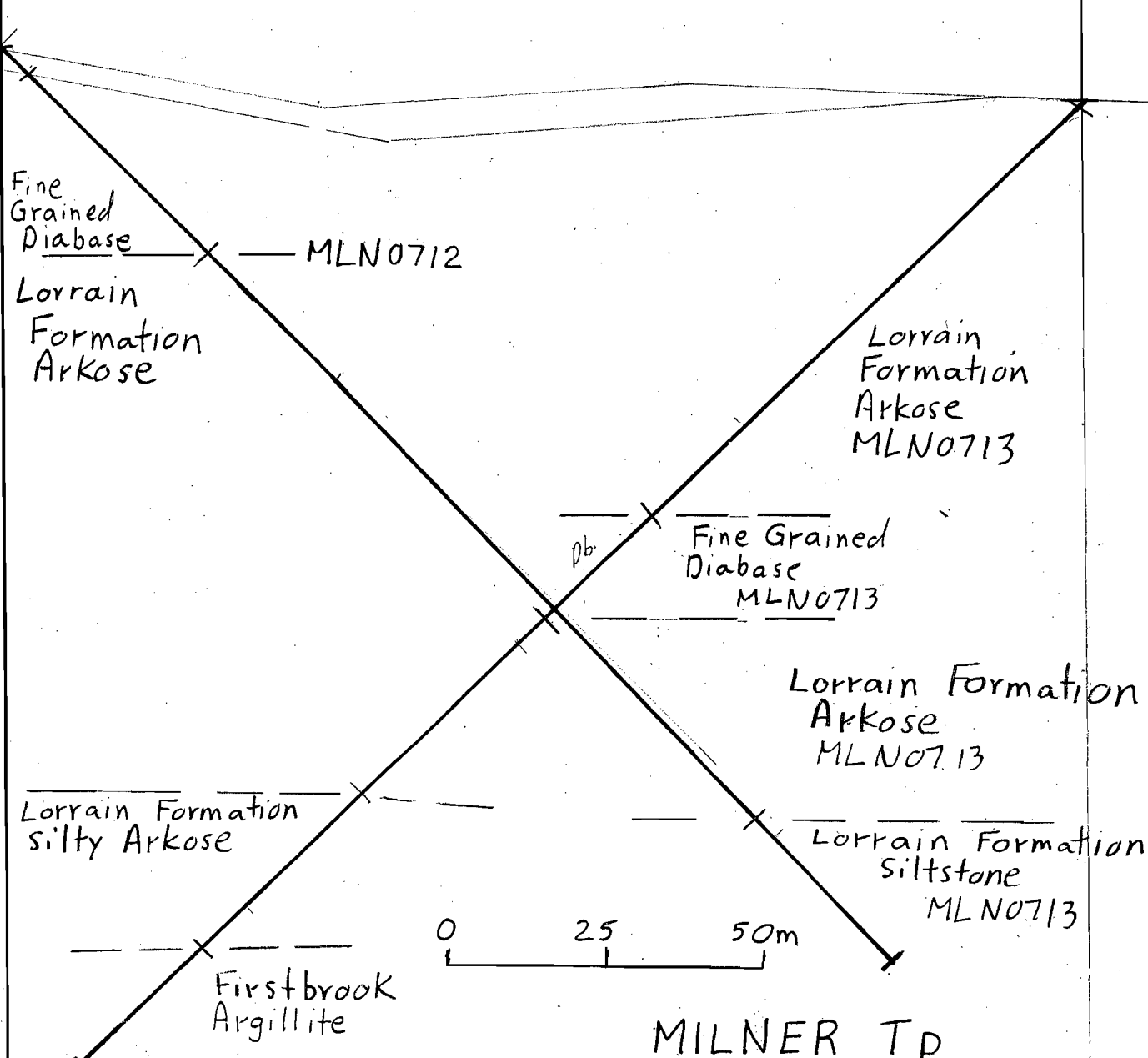


Apparent Shaft
5m S.W of Trace of Hole
25m

MILNER Tp
Klondike silver Corp
Claim 4215502
MLN0711
75.15 m @ 131.7° @ -45.2°
0514471 E Nad 83
5270802 N
379m EI
19 Samples



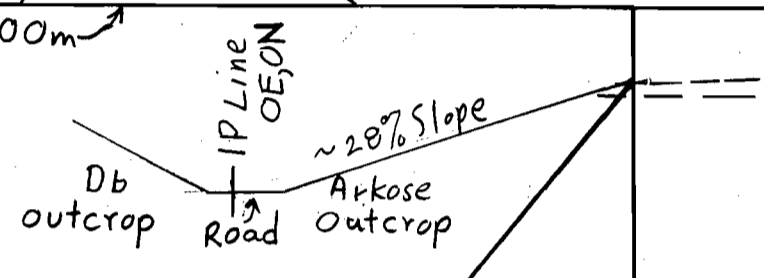
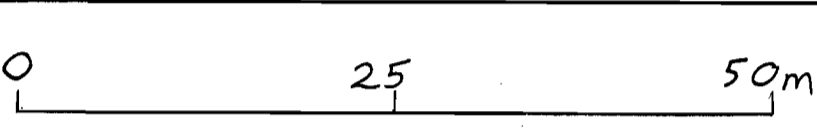
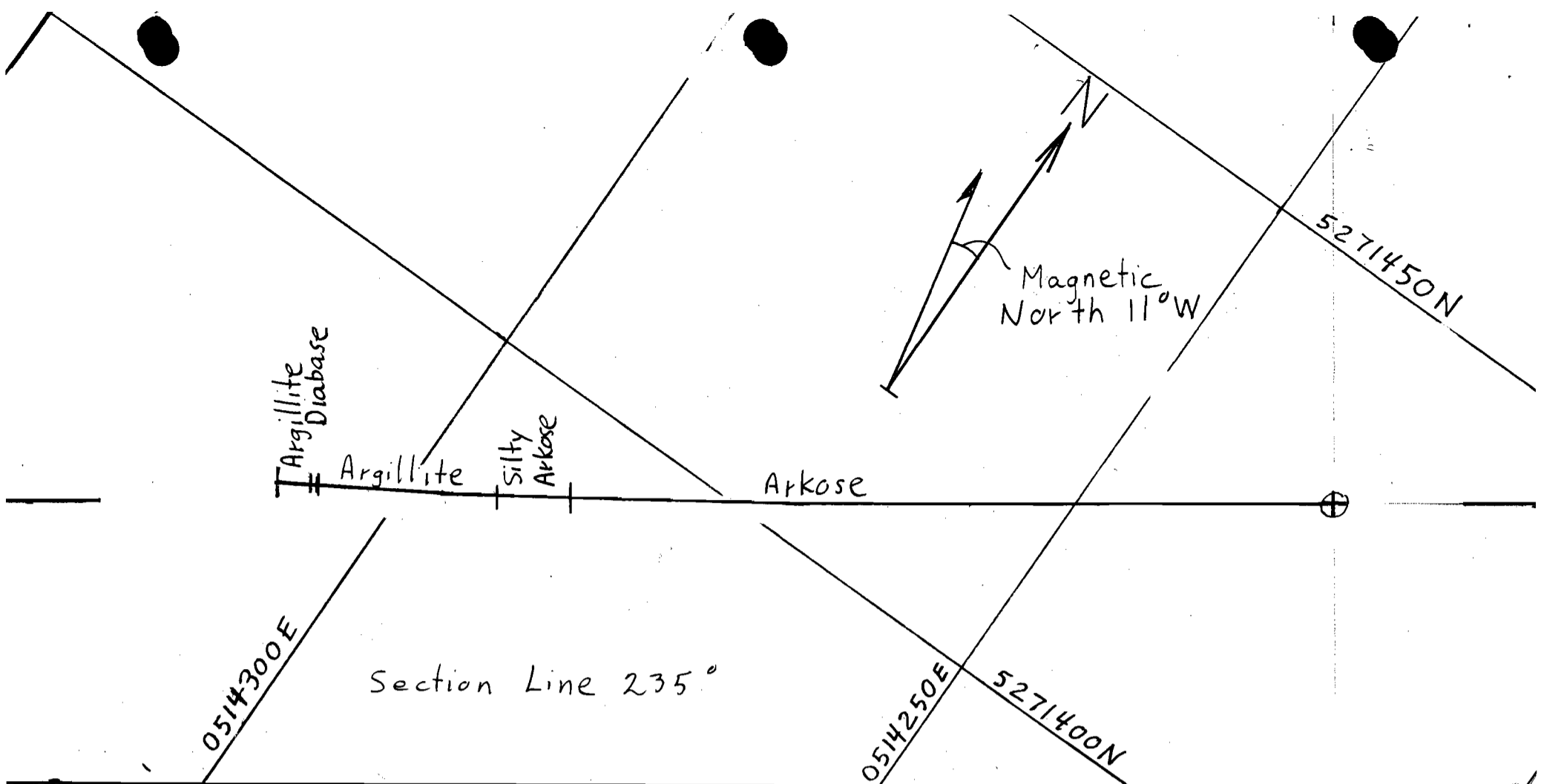
EI = 400m ↗



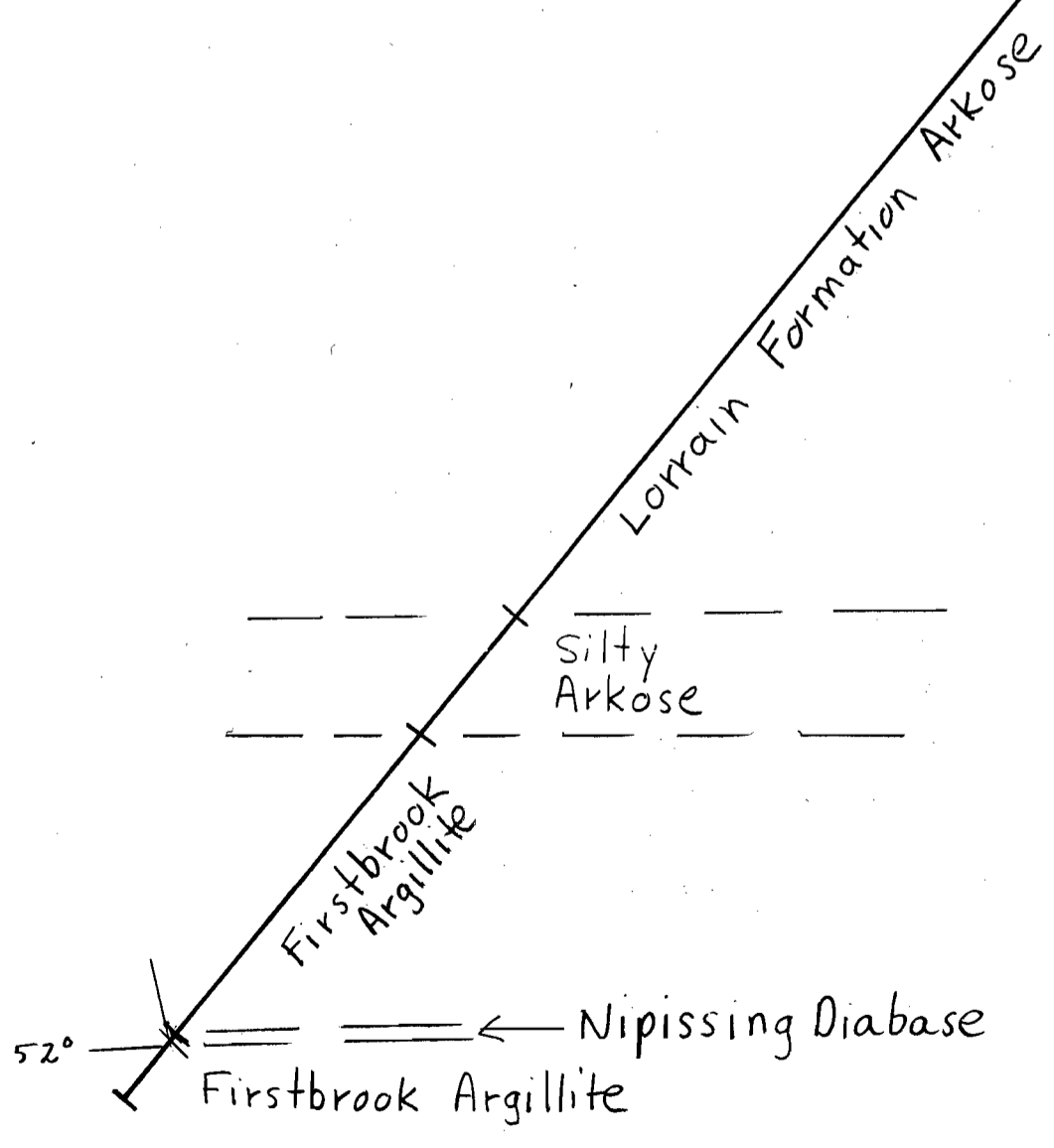
Claim 4215502
 MLN0712
 201.92m @ 043° @ -44.5°
 0514355E
 5271184N
 380 EI.
 27 Samples
 Section Line 043°

MILNER Tp
 Klondike Silver Corp
 Claim 4215502
 MLN0713
 221.73m @ 224.7° @ -44.5°
 0514454E Nad 83
 5271328N
 372 m EI.
 64 Samples
 Section Line 223°

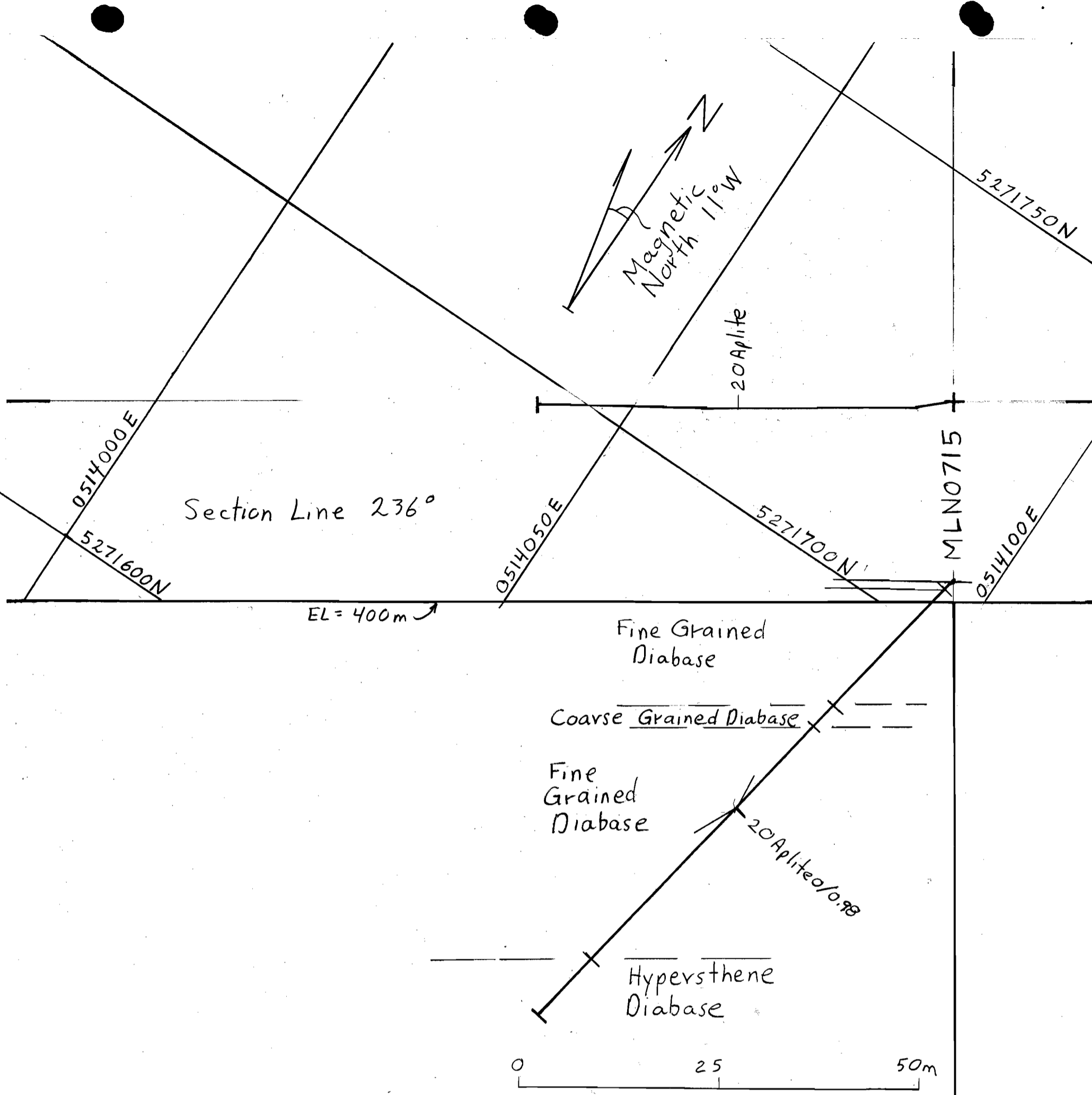
MLN0712
 MLN0713



MILNER Tp
 Klondike Silver Corp.
 Claim 421550 #2
 MLN0714
 149.89m @ 230° @ -50.7°
 0514269E Nad 03
 5271431N
 390m El
 24 Samples

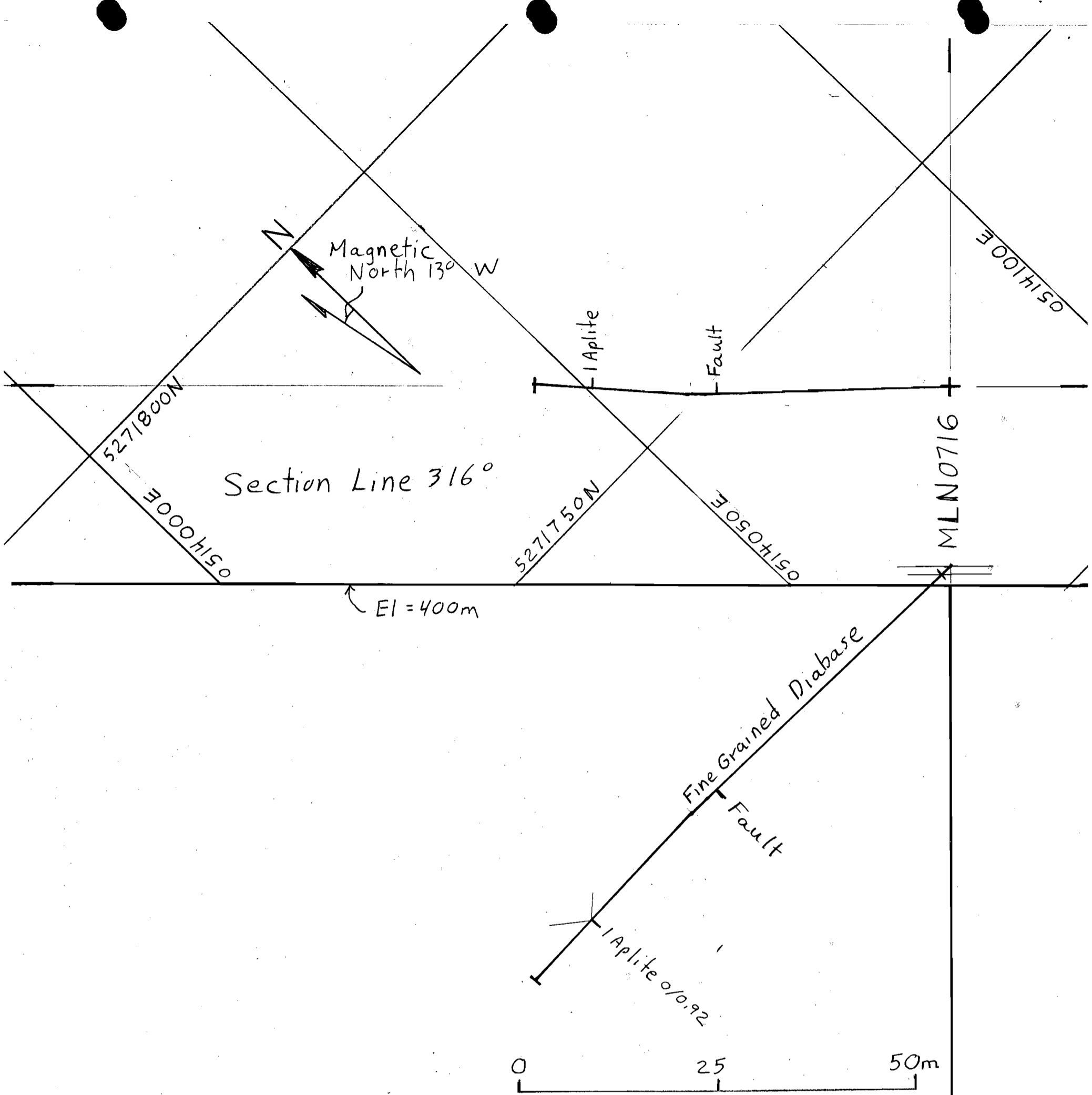


MLN0714



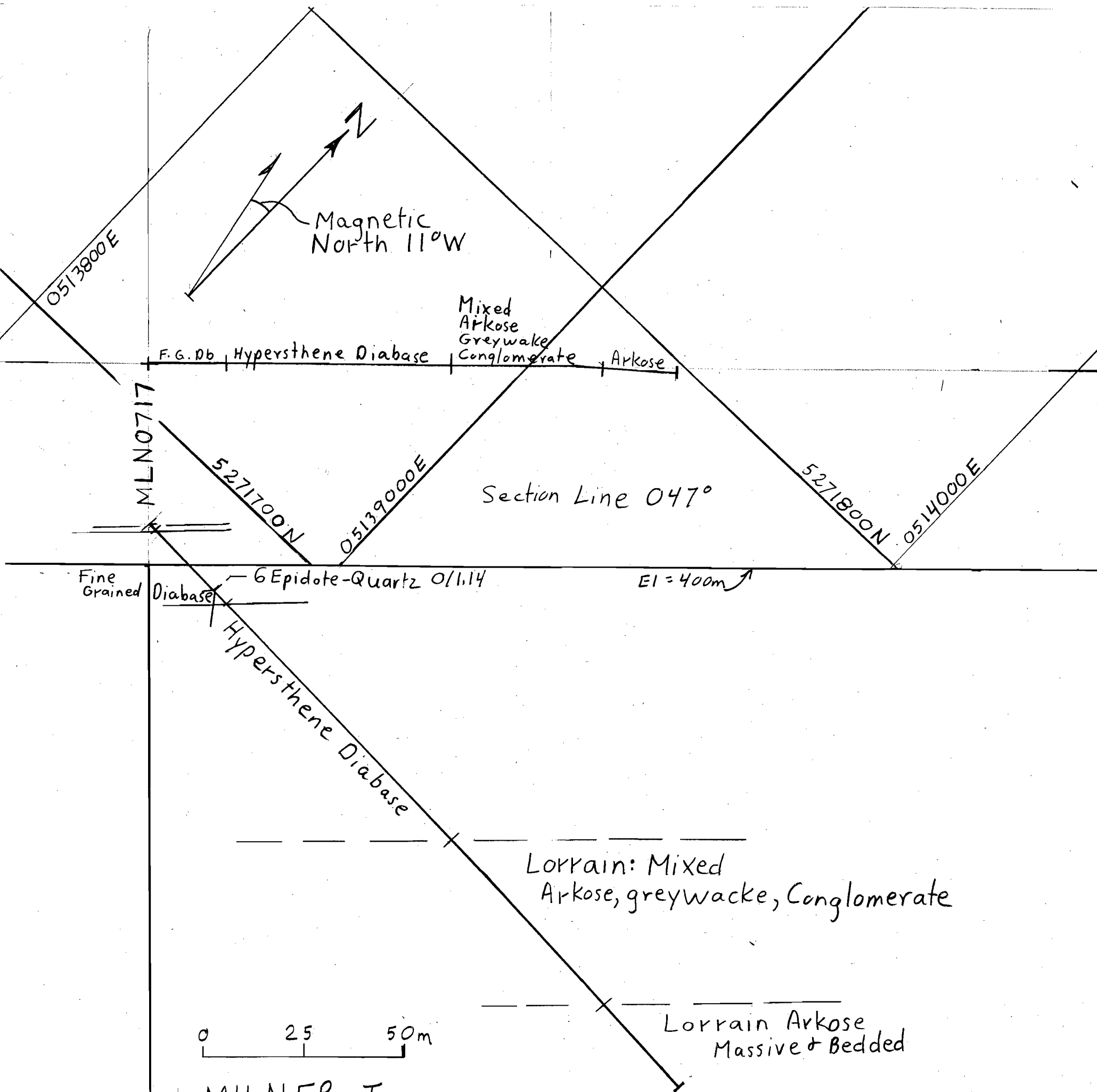
MILNER Tp
 Klondike Silver Corp
 Claim 42159~~34~~
 MLN0715
 74.90m @ 227.2° @ -45.5°
 0514083 E Nad 83
 5271726 N
 405m EI
 24 Samples

MLN0715

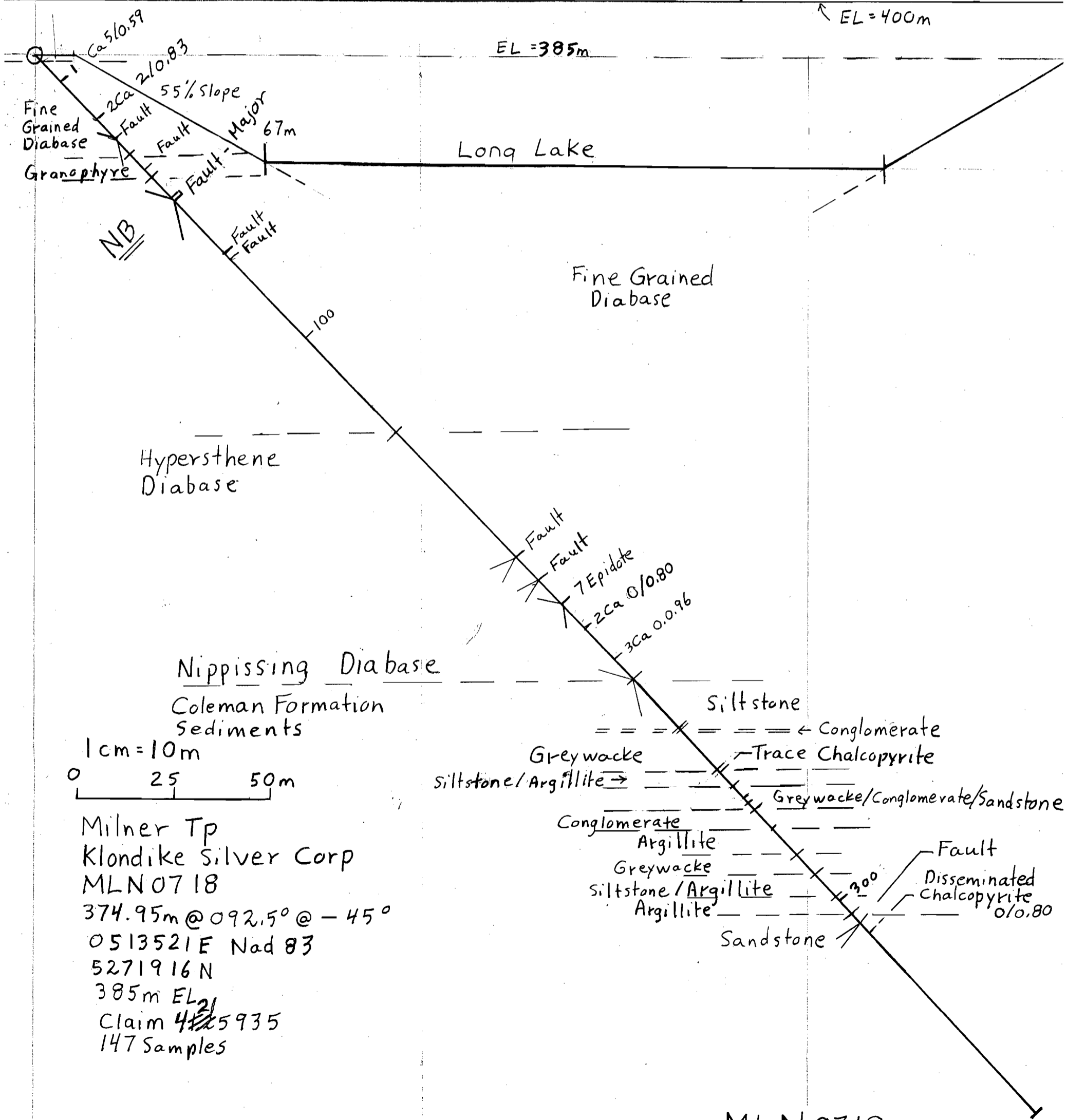
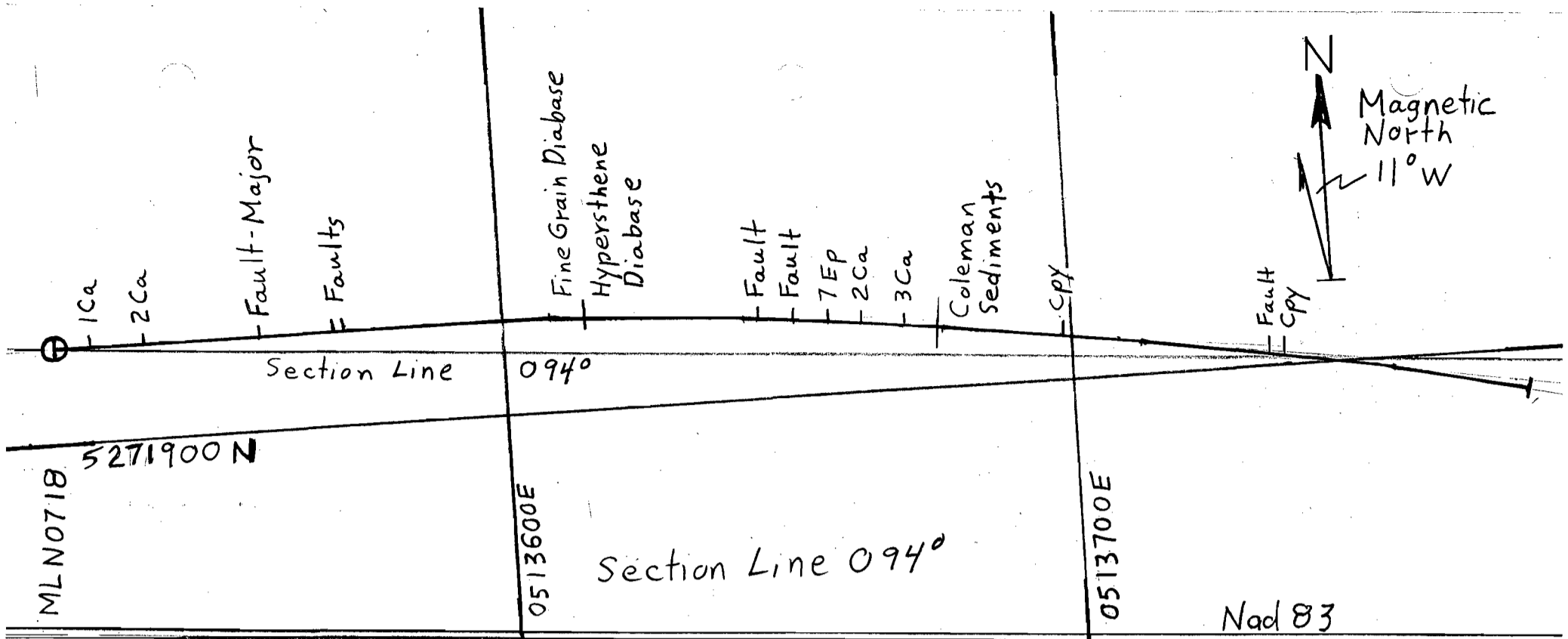


MILNER Tp
 Klondike Silver Corp.
 Claim 4215934
 MLN0716
 74m @ 313.3 @ -46.7
 0514083 E Nad 83
 5271728N
 405m El.
 10 Samples

MLN0716

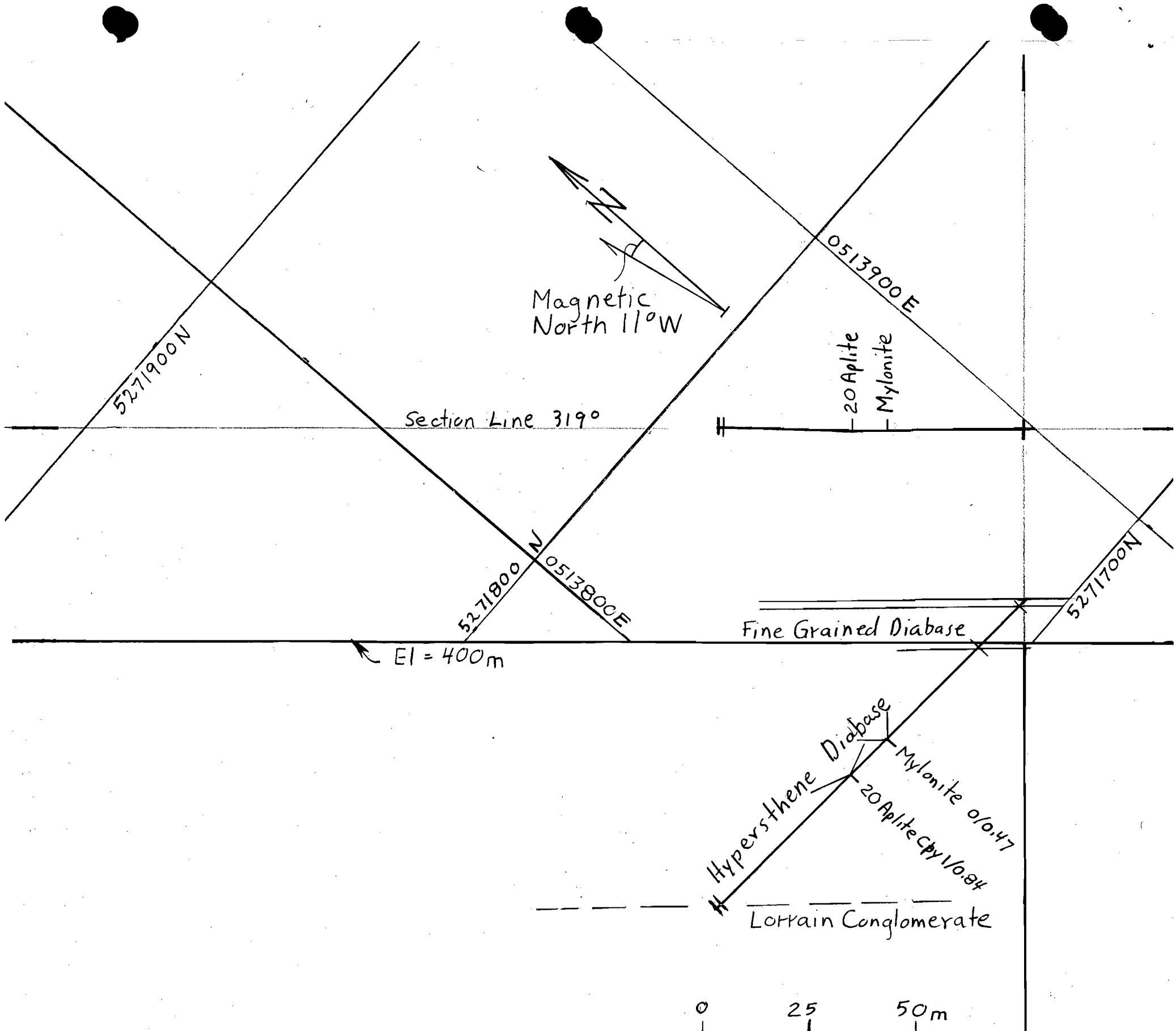


MILNER Tp
 Klondike Silver Corp.
 Claim 4215934
 MLN0717
 191.77m @ 47.20° @ -44.5
 0513831 E Nad 83
 5271708 N
 410 m EI
 57 samples



Milner Tp
 Klondike Silver Corp
 MLN0718
 374.95m @ 092.5° @ -45°
 0513521E Nad 83
 5271916 N
 385m EL
 Claim 425935
 147 Samples

MLN0718



MILNER Tp
 Klondike Silver Corp
 Claim 4215934
 MLN0719
 102.02m @ 312.7° @ -45.0°
 0513898E Nad83
 5271734N
 410m EI
 35 samples

MLN0719

52 500m N

700

800

500

Prime Reference Point
Large Blase on Large Tree Marked 42.2m
Base Line 099° Down Line of Trench

Line of "Hole" is 1.5 m West of Casing of "05"

MLN0705(D) 4746E
2448N
381m

Ref. Line
22.3m @ 239°

Base Line of Main Trench

5272 400N

400

42.0m Trench at 108° Structure

Ref Line 50m @ 154°

MLN0705(D)
Ref Point For "01+05" Area
0514746mE 381m Nad 83
5272448mN by Garmin Rino
381m EL
197° (197 @ 5m Back)
(199 @ 8m Back) 4712E
-53.9° (-54 1/2 - 53 1/2) 2356N
90cm Contact Inside Casing 387m
Open Casing

Trace of Hole Along Push Out of Road
Difficult Chaining And Alignment of Hole Trace For Chaining

MLN0701(C)
to 4.0 m Casing
to Casing

MLN0704(E2)
4802E
2326N

5272 300N

300

Trenches

070°
1cm Black Chlorite

MLN0701(C)
0514720mE Scaled UTM
5272349mN
387m EL
014.2° (014 1/2 @ 6m Back)
(014 @ 12m Back)
90cm Contact inside Casing
Open Casing
-47.1° (-47 1/3, -47)

4806E
2254N

MLN0704(E2)
0514802E by Garmin Rino
5272326N Nad 83
0514797E Scaled and
5272327m used as Corrected
088.1° (088 1/2 5m Back)
(088° 9m Back)
-45.7° (-46, -45 1/2)
90cm Contact inside Casing
Open Casing
EL 360m

5272 200N

200

1320
Lineament

Trench

Structure
070°
040°

MLN0702(E)
0514829E by Garmin Rino
5272328N
021.5° (021 1/2 6m Back)
(021 12m Back)
-44.7° (-44 2/3, -44 1/3)
90cm Contact Inside Casing
Open Casing Making Water
EL 361m

MLN0703(A)
0514657E Nad 83
5272156N Garmin Rino
374m EL
043° (043 @ 5m Back)
(043 @ 10m Back)
-46.3° (-46 2/3, -46°)
90cm Contact Inside Casing
Open Casing Making Water

MLN0703(C)
4657E
22156N

54m @ 279°
to Truck
on Road

To Hwy 560

5272100mN

0514700mE

0514800mE

Milner Tp
Klondike Silver
Aug 24, 2008
Doug Robinson + Betty Robinson

Survey MLN07-01 - MLN07-05

Nad 83

MLN0706(I)

0513976mE Scaled From
5271293mN Map

275.8° @ 6m Back

High Outcrop @ 12m

38cm Contact with
Casing

EL 380m by Garmin

-45° (-46, -45.1)

0513900E

MLN0707(I2)

0513979mE Garmin

5271295mN Rino

337.2° (337 @ 6mB)

(337 1/2 @ 10m Back)

-45.3 (-45 2/3, -45°)

0.90cm Contact Inside
Casing

EL 380m

Nad 83

MLN0708K

0514044mE Garmin

5271332mN Rino

340° (339 3/4 @ 6m Back)

(340 1/4 @ 12m back)

-45.1° (-45.43, -44.5)

384m

0514000E

MLN0709(J)

0514075mE Garmin

5271347mN Rino

339.8° (340 @ 6m Back)

(339 2/3 @ 9m Back)

-47.7° (-44.5, -44.9)

58cm Contact

384m EL

3013225
4215502

0514100E

5271400N

August 23

By Douglas & Betty Robinson

Milner Tp
Klondike Silver

Bartlett Open Cut

OGS - Report 175

(14) pg 63-64.

5271300N

Survey
MLN0706
0707
0708
0709

275.7° - 45.5°

MLN0706(I)

MLN0707(I2)

0513979E

5271295N

Garmin Rino

Muck Pile

K° - 45.3

2.5m
at 241°

77.6m Hole 6 to 8
Hip Chain 241°

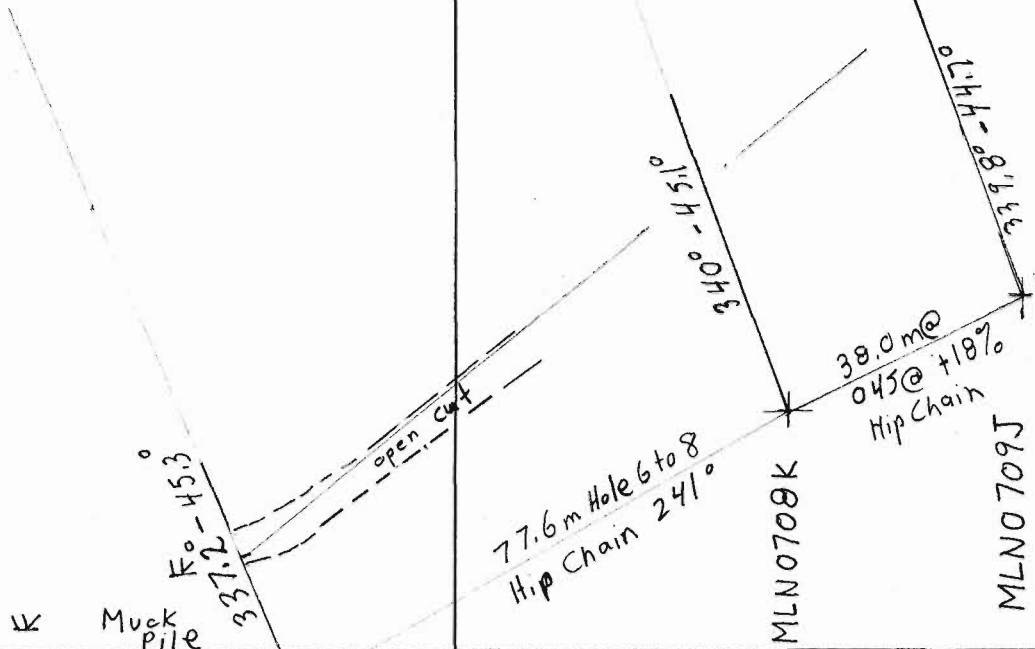
MLN0708K

38.0m @
045 @ +18%
Hip Chain

MLN0709J

0154100E

339.8° - 44.7°



900 E

- 010 - 0514047 E 5271368 N - Top of Muck
- 011 - 0514022 E 5271359 N SW End of Trench
- 012 0514063 E 5271354 N N-S Lineament
- 013 0514069 E 5271375 N Intersection of N-S Lineament + Surface Trench Projection
- 014 0514060 E 5271424 N Between Two Foundations
- 018 - 0514045 E 5271328 N Collar Under Pit

0514000 E

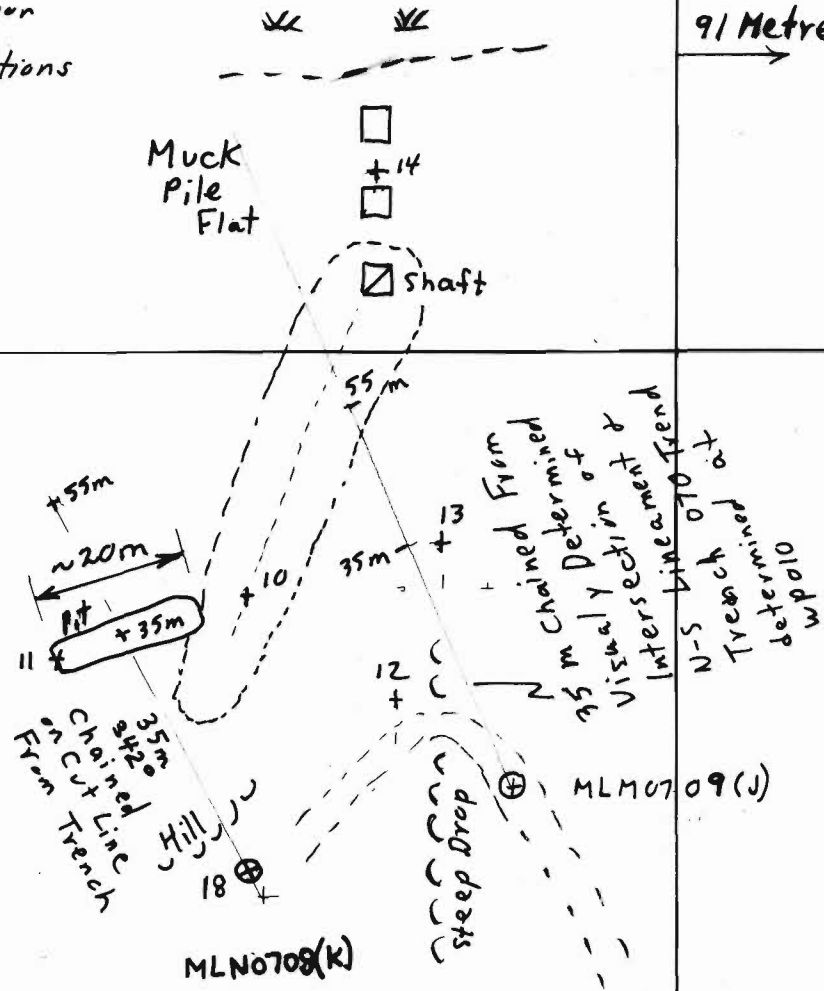
Intersection of 2 Roads
 also LZ at 0+50W
 I.P. Line
 0514191 E
 5271439 N

91 Metres To Road Intersection

400 N

3013225

5271400 N



Milner TP
 Bartett Mine
 Diamond Drill Hole Layout
 November 18, 2007
 Douglas Robinson

300 N

300 N

Survey MLN07 09

MLN0709(J)

MLN0709(K)

MLM0710(Q)

0514741E

5270942mN EL 397m

180.6° (180½° @ 6m, 180¾° at 11m Back.)

-45° (Layout) EI = 397m.

Open Casing

63 Contact with Casing

494m @ 312° to Truck

August 20, 2008

Traverse by Douglas
Robinson

5270900mN

Hip Chain Traverse Along
Trace of Hole MLM0710(Q)

Measure UTM of Casing
Used as Reference of
UTM Grid

Moderate
Water Flow

stream

West
Shore
Gowganda
Lake

4887mE
0830mN

5215498
"South Bay + O'Brien"
OGS175 pg 74 (28)

0514800mE

0514900mE

0514700mE

5270800mN

Highest Point on → 147
Diabase O.C. Ridge

150m End of Line

New
Drill
Trail

21p
31m
to
Seasonal
Stream

684mE

700E

steep Slope

37m

Long Trench
278°

46m

steep
slope

4m

750mE

Bottom of Hill

64

Dry
Seasonal

Trickle

84

Bottom
Minor Blasted Pit
to
Hill

4796E
0846N

+2

825E

old
Winter
Road

125m


Flat

4679E
0876N
Prominent Slip
with 10cm Alteration
strike 180°
Vertical

Survey
MLN0710

Aug 20
 Survey by Doug Robinson
 Klondike Silver
 Milnet Tp

051500mE



051600mE

OGS #175(22) pg 64-65
 Crews McFarlan #3

3m High Mound of Muck
 Marking
 Mine Hazard
 3761-S03

4550E
 0931N

Muck
 Pile
 Flattened

4215502

5270900mN

Muck
 Pile Flattened
 Mine Hazard
 3761-U01

Out
 ↑

MLN0711(U)
 0514471mE EI=379m
 5270802mN

131.7° 131½ 8m Back 132-12m Back

-45.2° (-45⅔ ± -45°

90cm Contact w Casing

Open Casing

Line of Sight to
 Used as Reference For
 UTM Grid Plotted
 (Nad 83)

3m High Mound of Muck
 Marking Mine Hazard
 3761-S02
 4503E
 0828N
 379m

5270800mN

4471E
 0789N

16.5m
 at 169°

OGS #175(28) pg 74-75
 South Bay + O'Brien

Shaft
 Mine Hazard
 XT3
 Marked by
 Vent Tube

Muck
 Pile
 Flattened

To MLN0710(Q)

~100m South
 to Beaver Pond

131.7°

Survey
 MLN0711

5271400mE

MLN0713(T2)
0514454mE Nad83
5271328mN
224.7 (225° @ 6m Back)
(224½ @ 11m Back)
-44.5 (-45°, -44°)
Open Casing in Bedrock
(Lorain Formation
~10-15cm of Casing Exposed.

4215502

5271300mN

August 19, 2008
Milner Tp.
Klondike Silver
Survey by
Douglas Robinson

Broken Picket

200E

Picket
L2-2+25E

68m @ 043°

104m
@ 224.7°

47.7m

37m

9m

250E

5271200mN

IP Line 1350 Measured

MLN0712(T3)
0514355mE
5271184mN
Nad 83
043 (043 @ 6m Back)
(043 @ 12m Back)

⊕ Prime
Reference
Point

-44.5° (-45° + -44°)
Casing Contact 55cm
Open Casing Sawn Off

0514400mE

0514400mE

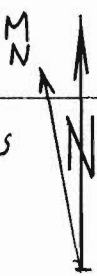
0514500mE

Survey
MLN0712+13

Measured
Aug 19 By Douglas Robinson
2008

5271500mN

11°W used as
Declination



MLN 0714(S)
0514269mE Nad 83
5271431mN
230° (230° @ 6m Back)
// (230° @ 12m Back)
-50.7° (50 1/3 @ 51°)
Contact 90cm Inside Casing
Open Casing
Hip Chain 54m (52m H. Dist)
down estimated 28% slope

4215502

4192mE
1436mN

0+50W

MLN0714(S)
230°
54m (52m HD)

5271400mN

0+00E

0514100mE

5271300mN

0514200mE

0514300mE

Milner Tp
OGS Report 175 Survey
MLN0714

OGS 175 (21) pg 68-69
Bartlett No 1 shaft

MLN0716(M1)
2.4m@340° From (M2)
313.3° 313½@6m Ba
313@12m Bac1
-46.7 (-47½, -45½)
~ 41cm Contact
open Casing ≈ 41cm
to Bedrock.

2.4m@340°

MLN07 16(M1)
MLN07 15(M2)

22m@ 193°
Shaft Location
5271700mN

High Point
on Moderately
Small Muck
Pile.

Not Identified

MLN0715(M2)
0514083mE
5271726mN
227.2° { 226@6m Ba
228½@12m
-45.5 (-46, -45)

Milner Tp
Aug 20, 2008
Measured by
Douglas Robinsor
Mad 83

0514100mE
Nad 83

5271600mN

0513900mE

0514000mE

Survey
MLN0715
MLN0716

0513800mE

+ 3767E
1784N
Rehab. Mine Hazard

Deep Pit with
Muck Pile at
Highest Point of Hill

Shallow Pit
2m Postump
Blazed

12m No Line of Sight

MLN0719(R2)
0513898 E
5271734 N
312.5° 6m Back
313° 12m Back
-45 } 45°
-45 }

V. Tex
diabase
1-4mm

60m
Large Isolated Pine

Minor
Trench
db 2mm

MNL0719(R2)
55m Contact Distance
Top of Casing
Open Casing

Stg Slip
8cm
Alt

MLN0717(R)

094° stg Slip Set

5271700mN

260° for
~ 200m

4215934

MLN0717
0513831 E
5271708 N
47.5° 6m Back
47° 12m Back
-44 1/3°
44 2/3° Reverse
open Casing
100 cm Contact Distance
inside Casing

Milner Tp
OGS #175(30) pg 76
Welch Mine
1000 oz Ag Production
Survey
MLN0717
0719

Aug 19, 2008
Doug Robinson
Milner Tp
Klondike Silver

0513500mE

0513600mE

Break in Slope 10m

Trunk in Water

592E
901N

Long
Lake

4215935

5271900mN

MLN0718(N)
0513521mE Nad83
5271916mN
092.5 (092@6m, 093 at 12m Back
-45° (-45, -45)
10m E to Break in Slope
67m Hip Chain to Lake 92.5°
Slope ~ 55%
166° From Shore to Muck Pile
on East Shore

Lake
166° to Muck Pile
on East Shore

Section

10m

45°

55%

67m

Lake

5271800mN

Survey
MLN0718

5272200mN

3795E
2159N

High Quality
Drivable Road

5272100mN

3816E
2050N

5272000mN

Flattened
Muck Pile 0513959mE
5272111mN

Probable Rehab of
Shaft with Vent
Pipe

Mine
Hazard
Rehab
2m Muck
Pile

Very
steep
Grade

3915
2040

Better Trail
For Drill

3940E
2045N

Top Top of Hill
in Clearcut

5271900mN

Aug 23, 2008
Doug + Betty Robinson
Milner Tp
Klondike Silver
Reeve-Dobie Mine

IP Line

IPLiner
618W Deep Pit

625W
15cm Alt
Fract. 045

20W
15cm
Fract. 144

0513800mE

3500
Much Blasting
Long Deep Trench
3818E
1833N

5271800mN

0513900mE

Survey Reeve-Dobie
Mine

0514000mE

Assay Certificate**8W-1722-RA1**

Company: **KLONDIKE SILVER CORPORATION**
 Project: **MLN**
 Attn: **PETER CALDBICK**

Date: JUL-07-08

We hereby certify the following Assay of 53 CORE samples
 submitted JUN-20-08 by .

MLN 07-08(K)
 MLN 07-02

Sample Number	Au g/tonne	Au Check g/tonne	Ag g/tonne	Multi element	WRA
7253	Nil	-	0.1	Results	Results
7254	Nil	-	0.1	to	to
7255	0.01	Nil	0.1	follow	follow
7256	0.01	-	0.1		
7257	0.01	-	0.1		
7258	Nil	-	0.1		
7259	Nil	-	0.1		
7260	Nil	-	3.4		
7261	Nil	-	0.1		
7262	Nil	-	0.1		
8601	Nil	-	0.1		
8602	Nil	-	0.1		
8603	0.02	-	0.1		
8604	Nil	-	0.1		
8605	Nil	Nil	0.1		
8606	Nil	-	0.1		
8607	0.01	-	0.1		
8608	Nil	-	0.1		
8609	0.01	-	0.1		
8610	Nil	-	0.1		
8611	Nil	-	0.1		
8612	0.01	-	0.1		
8613	0.01	-	0.1		
8614	0.02	-	0.1		
8615	0.01	Nil	0.1		
8616	Nil	-	0.2		
8617	Nil	-	0.1		
8618	Nil	-	0.1		
8619	Nil	-	0.1		
8620	Nil	-	0.1		

MLN07-08

↑

↓

MLN07-02

Certified by _____

Assay Certificate**8W-1722-RA1**

Company: **KLONDIKE SILVER CORPORATION**
 Project: **MLN**
 Attn: **PETER CALDBICK**

Date: JUL-07-08

We hereby certify the following Assay of 53 CORE samples
 submitted JUN-20-08 by .

Sample Number	Au g/tonne	Au Check g/tonne	Ag g/tonne	Multi element	WRA
8621	Nil	-	0.1		
8622	Nil	-	0.2		
8623	Nil	-	0.1		
8624	Nil	-	0.1		
8625	Nil	Nil	0.1		
8626	Nil	-	0.1		
8627	0.01	-	0.1		
8628	Nil	-	0.1		
8629	Nil	-	0.1		
8630	0.01	-	0.1		
8888	Nil	-	0.1		
8989	Nil	-	0.1		
8990	Nil	-	0.1		
8991	Nil	-	0.1		
8992	0.01	0.01	0.1		
8993	Nil	-	0.1		
8994	Nil	-	0.1		
8995	0.01	-	0.1		
8996	0.01	-	0.1		
8997	Nil	-	0.1		
8998	Nil	-	0.2		
8999	Nil	-	0.1		
9000	0.02	-	0.2		
BLANK	Nil	-	-		
STD OxJ64	2.32	-	-		

MLN07-02
 MLN07-02

Certified by _____

Assay Certificate

8W-1812-RA1

Company: **KLONDIKE SILVER CORP.**
 Project: MLN-07-03
 Attn: D.ROBINSON

Date: JUL-16-08

We hereby certify the following Assay of 47 CORE samples
 submitted JUN-26-08 by .

MLN 07-03(A)

Sample Number	Au g/tonne	Au Check g/tonne	Ag g/tonne	Multi element	WRA
8631	0.01	-	0.2	Results	Results
8632	0.01	-	0.2	to	to
8633	0.01	-	0.2	Follow	Follow
8634	Nil	-	0.2		
8635	Nil	-	0.2		
8636	Nil	-	0.2		
8637	Nil	-	0.2		
8638	0.01	0.01	0.2		
8639	Nil	-	0.2		
8640	Nil	-	0.2		
8641	Nil	-	0.2		
8642	0.02	-	0.2		
8643	0.01	-	0.2		
8644	Nil	-	0.2		
8645	0.01	-	0.2		
8646	Nil	-	0.2		
8647	Nil	-	0.2		
8648	Nil	-	0.2		
8649	Nil	-	0.2		
8650	Nil	-	0.2		
8651	Nil	0.01	0.2		
8652	Nil	-	0.2		
8653	Nil	-	0.2		
8654	Nil	-	0.2		
8655	Nil	-	0.2		
8656	Nil	-	0.2		
8657	0.01	-	0.2		
8658	0.01	-	0.2		
8659	0.01	-	0.2		
8660	Nil	Nil	0.2		

Certified by _____

Assay Certificate

Company: **KLONDIKE SILVER CORP.**
 Project: MLN-07-03
 Attn: D.ROBINSON

Date: JUL-16-08

We hereby certify the following Assay of 47 CORE samples submitted JUN-26-08 by .

Sample Number	Au g/tonne	Au Check g/tonne	Ag g/tonne	Multi element	WRA
8661	0.04	-	0.2		
8662	Nil	-	0.2		
8663	0.01	-	0.3		
8664	0.01	-	0.2		
8665	0.01	-	0.5		
8666	0.01	Nil	0.2		
8667	0.01	-	0.2		
8668	0.01	-	0.2		
8669	Nil	-	0.2		
8670	0.01	-	0.3		
8671	0.01	-	0.3		
8672	0.02	-	0.3		
8673	0.01	-	0.2		
8674	0.01	-	0.2		
8675	0.01	0.01	0.2		
8676	0.01	-	0.2		
8677	0.01	-	0.2		
Blank	Nil	-	-		
STD OxJ64	2.32	-	-		

Certified by _____

Assay Certificate

8W-1813-RA1

Company: **KLONDIKE SILVER CORP.**
Project: **MLN-07-04**
Attn: **D.ROBINSON**

Date: **JUL-15-08**

We hereby certify the following Assay of 7 CORE samples submitted JUN-26-08 by .

MLN 07-04 (E3)

Sample Number	Au g/tonne	Au Check g/tonne	Ag g/tonne	Multi element	WRA %
8678	Nil	-	0.4	Results	Results
8679	Nil	Nil	0.3	To	To
8680	Nil	-	0.2	Follow	Follow
8681	Nil	-	0.3		
8682	Nil	-	0.4		
8683	Nil	0.01	0.3		
8684	Nil	-	0.6		

Certified by _____

Assay Certificate**8W-1814-RA1**

Company: **KLONDIKE SILVER CORP.**
 Project: **MLN-07-05**
 Attn: **D.ROBINSON**

Date: JUL-17-08

We hereby certify the following Assay of 31 CORE samples
 submitted JUN-26-08 by .

MLN 07-05 (D)

Sample Number	Au g/tonne	Au Check g/tonne	Ag g/tonne	Multi element	WRA
8685	0.01	-	0.2	Results	Results
8686	Nil	-	0.3	To	To
8687	Nil	-	0.5	Follow	Follow
8688	0.01	-	2.7		
8689	Nil	-	1.2		
8690	0.01	0.01	0.2		
8691	Nil	-	0.2		
8692	0.01	-	0.2		
8693	Nil	-	0.3		
8694	0.01	-	0.2		
8695	Nil	-	0.2		
8696	0.01	-	0.2		
8697	0.01	-	0.3		
8698	Nil	Nil	0.2		
8699	Nil	-	0.4		
8700	0.01	-	0.2		
8701	Nil	-	0.3		
8702	Nil	-	0.2		
8703	0.01	-	0.2		
8704	0.01	-	0.2		
8705	0.01	-	0.2		
8706	0.01	-	0.2		
8707	Nil	-	0.3		
8708	0.01	0.01	0.2		
8709	0.01	-	0.3		
8710	0.01	-	0.2		
8711	0.01	-	0.2		
8712	0.01	-	0.2		
8713	0.01	-	0.2		
8714	0.01	-	0.3		

Certified by _____

Assay Certificate**8W-1814-RA1**

Company: **KLONDIKE SILVER CORP.**
Project: MLN-07-05
Attn: D.ROBINSON

Date: JUL-17-08

We hereby certify the following Assay of 31 CORE samples submitted JUN-26-08 by .

Sample Number	Au g/tonne	Au Check g/tonne	Ag g/tonne	Multi element	WRA
8715 MISSING	-	-	-		
8716 MISSING	-	-	-		
8717	Nil	-	0.2		
Blank	Nil	-	0.2		
STD OxJ64	2.44	-	-		

Certified by _____

Assay Certificate

8W-1815-RA1

Company: **KLONDIKE SILVER CORP.**
 Project: **MLN-07-06**
 Attn: **D.ROBINSON**

Date: **JUL-24-08**

We hereby certify the following Assay of 28 CORE samples submitted JUN-26-08 by .

MLN07-06(i)

Sample Number	Au PPM	Au Check PPM	Ag PPM	Co PPM	Cu PPM	Ni PPM	Pb PPM	Zn PPM	Pt PPM	Pd PPM
8719	0.01	-	0.2	32	57	76	1	93	<0.005	<0.005
8720	0.01	-	0.2	4	56	8	1	34	<0.005	<0.005
8721	0.01	-	0.2	35	79	81	1	88	<0.005	<0.005
8722	0.01	-	0.2	22	121	57	1	45	0.01	<0.005
8723	0.01	-	0.3	29	239	83	1	62	<0.005	<0.005
8724	0.01	-	0.2	23	150	67	1	41	<0.005	<0.005
8725	0.01	-	0.2	19	91	58	1	33	<0.005	0.02
8726	Nil	-	0.2	23	88	71	1	34	<0.005	0.02
8727	0.01	0.01	0.2	21	89	71	1	39	<0.005	0.02
8728	Nil	-	0.3	20	73	65	11	33	<0.005	0.01
8729	Nil	-	0.2	31	94	94	1	52	<0.005	0.01
8730	0.01	-	0.2	23	72	73	1	41	0.01	0.01
8731	0.01	-	0.2	20	96	49	1	36	0.01	0.02
8732	Nil	-	0.2	34	106	129	1	50	<0.005	0.01
8733	0.01	-	0.2	42	92	196	1	56	<0.005	0.01
8734	0.01	0.01	0.2	48	122	204	1	55	<0.005	0.01
8735	Nil	-	0.3	37	52	174	1	56	<0.005	0.01
8736	Nil	-	0.2	38	69	166	1	52	<0.005	0.02
8737	0.01	-	0.3	35	85	144	1	51	<0.005	0.01
8738	0.01	-	0.3	37	60	175	1	66	<0.005	0.01
8739	0.01	-	0.2	24	138	67	5	50	<0.005	0.01
8740	0.02	0.02	0.5	15	339	30	7	11	<0.005	<0.005
8741	0.01	-	0.2	13	19	11	2	9	<0.005	<0.005
8742	0.01	-	0.2	3	13	25	1	13	0.01	<0.005
8743	0.01	-	0.4	3	72	13	1	10	<0.005	<0.005
8744	0.01	-	0.4	2	25	21	1	11	<0.005	<0.005
8745	0.01	-	0.2	5	12	27	1	16	<0.005	<0.005
8746	0.01	-	0.2	3	7	12	1	13	<0.005	<0.005
BLANK	Nil	-	-	-	-	-	-	-	<0.005	<0.005
STD CDN-PGMS-9	0.98	-	-	-	-	-	-	-	0.68	2.52

Certified by _____

Assay Certificate

8W-1816-RA1

Company: **KLONDIKE SILVER CORP.**
 Project: **MLN**
 Attn: **D.ROBINSON**

Date: **JUL-18-08**

We hereby certify the following Assay of 14 CORE samples submitted JUN-26-08 by .

MLN 07-07 (12)

Sample Number	Au g/tonne	Au Check g/tonne	Ag PPM	Co PPM	Cu PPM	Ni PPM	Pb PPM	Zn PPM	Pt g/tonne	Pd g/tonne
8747	Nil	-	0.2	27	145	61	1	66	<0.005	<0.005
8748	Nil	-	0.2	27	98	67	1	85	<0.005	0.01
8749	Nil	-	0.2	29	110	72	1	70	<0.005	<0.005
8750	0.01	-	0.2	23	127	59	1	56	<0.005	<0.005
8751	0.01	-	0.2	18	130	50	1	27	0.01	0.01
8752	0.01	-	0.2	24	129	78	4	69	0.03	0.02
8753	0.01	-	0.6	26	100	55	121	517	0.01	0.02
8754	0.01	-	0.8	29	265	86	27	118	0.02	0.02
8755	0.01	-	0.5	27	162	79	3	66	0.03	0.03
8756	Nil	-	0.3	19	90	54	1	51	0.02	0.03
57	Nil	-	0.3	21	67	61	1	52	0.04	0.03
8758	Nil	-	0.3	24	88	71	1	41	0.01	0.03
8759	Nil	-	0.2	24	85	69	1	43	<0.005	0.02
8760	Nil	-	0.3	23	76	70	1	37	0.02	0.02
Blank	Nil	-	-	-	-	-	-	-	<0.005	<0.005
STD CDN-PGMS-9	0.95	-	-	-	-	-	-	-	0.76	2.68

Certified by _____

Assay Certificate

8W-1817-RA1

Company: **KLONDIKE SILVER CORP.**
 Project: **MLN**
 Attn: **D.ROBINSON**

Date: **JUL-17-08**

We hereby certify the following Assay of 21 CORE samples submitted JUN-26-08 by .

MLN 07-09 (J)

Sample Number	Au g/tonne	Au Check g/tonne	Ag PPM	Co PPM	Cu PPM	Ni PPM	Pb PPM	Zn PPM	Pt g/tonne	Pd g/tonne
8761	Nil	-	0.2	30	141	43	1	145	<0.005	<0.005
8762	Nil	-	0.7	29	171	47	1	112	<0.005	<0.005
8763	0.01	0.01	0.2	26	157	53	1	54	<0.005	<0.005
8764	0.03	-	0.2	25	131	52	1	74	<0.005	<0.005
8765	0.01	-	0.2	29	190	57	5	77	<0.005	<0.005
8766	0.01	-	0.2	27	142	83	1	67	<0.005	<0.005
8767	0.01	-	0.2	28	202	52	1	60	<0.005	<0.005
8768	0.01	-	0.2	25	138	57	3	101	<0.005	<0.005
8769	Nil	-	0.2	23	128	49	2	60	<0.005	<0.005
8770	0.01	0.01	0.2	29	169	61	27	102	<0.005	<0.005
8771	Nil	-	0.3	273	181	68	2	63	<0.005	<0.005
8772	0.01	-	0.2	26	140	62	5	69	<0.005	<0.005
8773	0.01	-	0.2	30	131	66	1	80	<0.005	<0.005
8774	Nil	-	0.2	26	118	52	1	55	<0.005	<0.005
8775	0.01	-	0.2	25	114	63	16	76	<0.005	<0.005
8776	0.01	-	0.2	23	120	55	14	72	<0.005	<0.005
8777	0.01	-	0.2	23	135	58	3	73	<0.005	<0.005
8778	0.01	-	0.2	27	108	62	1	66	<0.005	<0.005
8779	0.01	0.01	0.2	26	135	65	2	107	<0.005	<0.005
8780	0.01	-	0.2	26	242	71	12	74	<0.005	<0.005
8781	0.01	-	0.2	27	139	79	1	56	<0.005	0.01
Blank	Nil	-	-	-	-	-	-	-	<0.005	<0.005
STD CDN-PGMS-9	0.98	-	-	-	-	-	-	-	0.70	2.65

Certified by _____

8W-1818-RA1

Assay Certificate

Company: **KLONDIKE SILVER CORP.**
 Project: **MLN**
 Attn: **D.ROBINSON**

Date: JUL-16-08

We hereby certify the following Assay of 34 CORE samples
 submitted JUN-26-08 by .

MNL 07-01 (C)

Sample Number	Au g/tonne	Au Check g/tonne	Ag PPM	Co PPM	Cu PPM	Ni PPM	Pb PPM	Zn PPM	Pt g/tonne	Pd g/tonne
8954	Nil	-	0.4	29	172	19	27	216	<0.005	<0.005
8955	Nil	Nil	0.3	24	99	27	129	727	<0.005	<0.005
8956	Nil	-	0.3	33	133	33	113	339	<0.005	<0.005
8957	Nil	-	0.4	35	166	25	287	563	<0.005	<0.005
8958	Nil	-	0.4	30	123	38	305	1650	<0.005	<0.005
8959	Nil	-	0.3	29	171	61	306	718	<0.005	<0.005
8960	Nil	-	0.5	24	269	48	441	1120	<0.005	<0.005
8961	Nil	-	0.4	26	196	39	98	561	<0.005	<0.005
8962	Nil	-	0.3	29	173	30	113	552	<0.005	<0.005
8963	Nil	-	0.4	33	202	26	13	151	<0.005	<0.005
8964	Nil	Nil	0.4	36	252	30	7	118	<0.005	<0.005
8965	Nil	-	0.3	35	230	31	18	110	<0.005	<0.005
8966	Nil	-	0.4	35	505	27	261	688	<0.005	0.01
8967	Nil	-	0.5	30	231	23	98	465	<0.005	<0.005
8968	Nil	-	0.3	28	188	23	41	151	<0.005	<0.005
8969	Nil	-	0.3	26	78	30	17	105	<0.005	<0.005
8970	Nil	-	0.3	31	116	20	33	111	<0.005	<0.005
8971	Nil	-	0.5	28	210	19	28	155	<0.005	0.01
8972	Nil	-	0.2	22	135	18	11	67	<0.005	<0.005
8973	Nil	-	1.0	19	145	16	18	105	<0.005	0.01
8974	Nil	-	0.5	21	404	19	26	97	<0.005	<0.005
8975	Nil	-	0.5	26	218	26	7	78	<0.005	<0.005
8976	Nil	-	0.4	28	184	27	77	179	<0.005	<0.005
8977	Nil	Nil	0.3	31	140	29	53	202	<0.005	0.01
8978	Nil	-	0.3	32	111	31	5	88	<0.005	0.01
8979	Nil	-	0.4	28	136	28	7	71	<0.005	0.01
8980	Nil	-	0.2	30	148	25	1	68	<0.005	<0.005
8981	Nil	-	0.3	55	141	27	3	73	<0.005	<0.005
8982	Nil	-	0.2	32	158	26	1	61	<0.005	<0.005
8983	Nil	-	0.3	20	76	21	1	37	<0.005	<0.005

Certified by _____

Assay Certificate**8W-1818-RA1**

Company: **KLONDIKE SILVER CORP.**
 Project: **MLN**
 Attn: **D.ROBINSON**

Date: **JUL-16-08**

We hereby certify the following Assay of 34 CORE samples submitted JUN-26-08 by .

Sample Number	Au g/tonne	Au Check g/tonne	Ag PPM	Co PPM	Cu PPM	Ni PPM	Pb PPM	Zn PPM	Pt g/tonne	Pd g/tonne
8984	Nil	-	0.3	23	171	20	1	33	<0.005	0.01
8985	Nil	Nil	0.3	34	166	44	4	77	<0.005	0.01
8986	Nil	-	0.4	27	255	38	1	55	<0.005	<0.005
8987	0.01	-	0.2	28	153	46	1	70	<0.005	0.01
Blank	Nil	-	-	-	-	-	-	-	<0.005	<0.005
STD CDN-PGMS-9	0.96	-	-	-	-	-	-	-	0.75	2.56

Certified by _____

Assay Certificate**8W-1861-RA1**

Company: **KLONDIKE SILVER CORP.**
 Project: **MLN-07-10**
 Attn: **D.ROBINSON**

Date: JUL-23-08

We hereby certify the following Assay of 70 CORE samples
 submitted JUL-02-08 by .

MLN 07-10 (Q)

Sample Number	Au g/tonne	Au Check g/tonne	Ag g/tonne	Multi element	WRA %
7263	0.02	-	0.4	RESULTS	RESULTS
7264	0.01	-	0.2	TO	TO
7265	0.01	-	0.2	FOLLOW	FOLLOW
7266	0.01	-	0.2		
7267	0.01	-	1.8		
7268	0.01	-	0.4		
7269	0.02	-	0.2		
7270	0.01	-	0.2		
7271	0.01	0.01	1.1		
7272	Nil	-	0.9		
7273	0.01	-	0.2		
7274	0.01	0.01	1.0		
7275	Nil	-	0.2		
7276	0.01	-	0.2		
7277	0.01	-	0.3		
7278	Nil	-	0.2		
7279	0.01	-	0.5		
7280	0.01	-	0.2		
7281	0.01	-	0.2		
7282	0.01	-	0.3		
7283	0.01	-	0.2		
7284	0.02	-	0.6		
7285	0.01	-	0.2		
7286	0.01	-	0.3		
7287	0.01	-	0.2		
7288	0.01	-	0.2		
7289	0.01	0.01	0.2		
7290	0.01	-	0.2		
7291	0.01	-	0.2		
7292	0.01	-	0.4		

Certified by _____

Assay Certificate

8W-1861-RA1

Company: **KLONDIKE SILVER CORP.**
 Project: MLN-07-10
 Attn: D.ROBINSON

Date: JUL-23-08

We hereby certify the following Assay of 70 CORE samples
 submitted JUL-02-08 by .

Sample Number	Au g/tonne	Au Check g/tonne	Ag g/tonne	Multi element	WRA %
7293	0.01	-	0.3		
7294	Nil	-	0.2		
7295	0.01	-	0.2		
7296	0.01	-	0.2		
7297	0.01	-	0.2		
7298	Nil	-	0.2		
7299	0.02	-	0.2		
7300	0.01	0.01	0.2		
7301	0.01	-	0.2		
7302	0.01	-	0.2		
7303	0.01	-	0.3		
7304	0.01	-	1.1		
7305	0.02	-	0.2		
7306	0.02	-	0.2		
7307	0.04	-	0.2		
7308	0.04	-	0.2		
7309	0.02	-	0.2		
7310	0.01	-	0.3		
7311	0.01	-	0.8		
7312	0.01	-	0.8		
7313	0.01	0.01	0.2		
7314	0.01	-	0.3		
7315	0.01	-	0.2		
7316	0.01	-	0.3		
7317	0.01	-	0.2		
7318	0.01	-	0.4		
7319	0.01	-	0.3		
7320	0.01	-	0.2		
7321	0.01	0.01	0.2		
7322	0.01	-	0.2		

Certified by _____

Assay Certificate

8W-1861-RA1

Company: **KLONDIKE SILVER CORP.**
 Project: MLN-07-10
 Attn: D.ROBINSON

Date: JUL-23-08

We hereby certify the following Assay of 70 CORE samples
 submitted JUL-02-08 by .

Sample Number	Au g/tonne	Au Check g/tonne	Ag g/tonne	Multi element	WRA %
7323	0.01	-	0.3		
7324	0.01	-	0.2		
7325	0.01	-	0.4		
7326	0.01	-	0.2		
7327	0.01	-	0.2		
7328	0.05	-	0.2		
7329	0.02	-	0.2		
7330	0.01	-	0.2		
7331	0.01	-	0.2		
7332	0.02	-	0.2		
Blank	Nil	-	-		
STD OxJ64	2.34	-	-		

Certified by _____

Assay Certificate

8W-1862-RA1

Company: **KLONDIKE SILVER CORP.**
Project: MLN-07-14
Attn: D.ROBINSON

Date: JUL-22-08

We hereby certify the following Assay of 24 CORE samples submitted JUL-02-08 by .

MLN 07-14 (5)

Sample Number	Au g/tonne	Au Check g/tonne	Ag g/tonne	Multi element	WRA %
7443	Nil	-	0.2	RESULTS	RESULTS
7444	Nil	-	0.2	TO	TO
7445	0.01	Nil	0.2	FOLLOW	FOLLOW
7446	Nil	-	0.2		
7447	0.01	-	0.2		
7448	Nil	-	0.2		
7449	Nil	-	0.2		
7450	Nil	-	0.2		
7451	Nil	-	0.2		
7452	Nil	-	0.2		
7453	Nil	-	0.2		
7454	0.01	-	0.2		
7455	Nil	-	0.2		
7456	Nil	-	0.2		
7457	Nil	-	0.2		
7458	0.07	-	0.2		
7459	0.08	-	0.2		
7460	Nil	-	0.2		
7461	Nil	Nil	0.2		
7462	Nil	Nil	0.2		
7463	Nil	-	0.2		
7464	Nil	-	0.2		
7465	Nil	-	0.2		
7466	Nil	-	0.2		
Blank	Nil	-	-		
ST oxJ64	2.41	-	-		

Certified by _____

Assay Certificate

8W-1863-RA1

Company: **KLONDIKE SILVER CORP.**
Project: **MLN-07-15**
Attn: **D.ROBINSON**

Date: JUL-22-08

We hereby certify the following Assay of 24 CORE samples submitted JUN-02-08 by .

MLN 07-15 (M2)

Sample Number	Au g/tonne	Au Check g/tonne	Ag g/tonne	Multi element	WRA %
7477	Nil	-	0.2	RESULTS	RESULTS
7478	Nil	-	0.2	TO	TO
7479	Nil	-	0.2	FOLLOW	FOLLOW
7480	Nil	-	0.2		
7481	Nil	-	0.2		
7482	Nil	-	0.2		
7483	Nil	-	0.2		
7484	Nil	-	0.2		
7485	Nil	Nil	0.2		
7486	Nil	-	0.2		
7487	Nil	-	0.2		
7488	0.01	-	0.2		
7489	0.01	-	0.2		
7490	0.02	-	0.3		
7491	0.01	-	0.2		
7492	Nil	-	0.2		
7493	Nil	-	0.2		
7494	Nil	-	0.2		
7495	Nil	-	0.2		
7496	Nil	Nil	0.2		
7497	Nil	-	0.2		
7498	Nil	-	0.2		
7499	Nil	-	0.2		
7500	Nil	-	0.2		
Blank	Nil	-	-		
STD oxJ64	2.36	-	-		

Certified by _____

Assay Certificate

8W-1864-RA1

Company: **KLONDIKE SILVER CORP.**
Project: MLN-07-11
Attn: D.ROBINSON

Date: JUL-24-08

We hereby certify the following Assay of 19 CORE samples submitted JUL-02-08 by .

MLN07-11

Sample Number	Au g/tonne	Au Check g/tonne	Ag g/tonne	Multi element	WRA %
7333	0.01	-	1.6	RESULTS	RESULTS
7334	Nil	-	1.6	TO	TO
7335	0.01	-	1.3	FOLLOW	FOLLOW
7336	Nil	-	1.4		
7337	0.01	Nil	27.5		
7338	0.01	-	1.8		
7339	0.01	-	0.9		
7340	Nil	-	0.7		
7341	Nil	-	0.7		
7342	Nil	-	0.8		
7343	Nil	-	0.5		
7344	Nil	-	0.4		
7345	0.01	-	0.5		
7346	Nil	-	0.3		
7347	Nil	-	0.6		
7348	Nil	0.01	0.6		
7349	Nil	-	0.8		
7350	0.01	-	0.4		
7351	0.01	-	0.4		
BLank	Nil	-	-		
STD OxJ64	2.33	-	-		

Certified by _____

Assay Certificate

8W-1865-RA1

Company: **KLONDIKE SILVER CORP.**
Project: MLN-07-12
Attn: D.ROBINSON

Date: JUL-24-08

We hereby certify the following Assay of 27 CORE samples submitted JUL-02-08 by .

MLN 07-12 (T3)

Sample Number	Au g/tonne	Au Check g/tonne	Ag g/tonne	Multi element	WRA %
7352	Nil	-	0.2	RESULTS	RESULTS
7353	Nil	Nil	0.3	TO	TO
7354	0.01	-	0.2	FOLLOW	FOLLOW
7355	Nil	-	0.3		
7356	0.01	-	0.2		
7357	0.01	-	0.2		
7358	0.01	-	0.2		
7359	0.01	-	0.2		
7360	Nil	Nil	0.2		
7361	0.01	-	0.2		
7362	0.01	-	0.2		
7363	0.01	Nil	0.2		
7364	0.01	-	0.3		
7365	0.01	-	0.2		
7366	0.01	-	0.2		
7367	0.01	-	0.2		
7368	Nil	-	0.2		
7369	Nil	-	0.2		
7370	Nil	-	0.2		
7371	Nil	-	0.2		
7372	Nil	-	0.2		
7373	Nil	-	0.2		
7374	Nil	-	0.2		
7375	Nil	-	0.2		
7376	Nil	-	0.2		
7377	Nil	-	0.2		
7378	Nil	-	0.2		
Blank	Nil	-	-		
STD OxJ64	2.25	-	0.3		

Certified by _____

Assay Certificate

8W-1866-RA1

Company: **KLONDIKE SILVER CORP.**
Project: MLN-07-16
Attn: D.ROBINSON

Date: JUL-23-08

We hereby certify the following Assay of 10 CORE samples submitted JUL-02-08 by .

MLN 07-16

Sample Number	Au g/tonne	Au Check g/tonne	Ag g/tonne	Multi element	WRA %
7467	Nil	-	0.2	RESULTS	RESULTS
7468	0.01	-	0.3	TO	TO
7469	0.01	-	0.4	FOLLOW	FOLLOW
7470	0.01	-	0.4		
7471	Nil	-	0.4		
7472	0.01	-	0.2		
7473	0.02	-	0.3		
7474	0.01	-	0.2		
7475	0.02	0.01	0.3		
7476	0.02	-	0.3		
Blank	Nil	-	-		
STD OxiJ64	2.36	-	-		

Certified by _____

Assay Certificate

Company: **KLONDIKE SILVER CORP.**
 Project: MLN-07-17
 Attn: D.ROBINSON

Date: JUL-23-08

We hereby certify the following Assay of 57 CORE samples submitted JUL-02-08 by .

MLN 07-17(R)

Sample Number	Au g/tonne	Au Check g/tonne	Ag g/tonne	Multi element	WRA %
8782	0.01	-	0.2	RESULTS	RESULTS
8783	0.01	-	0.2	TO	TO
8784	0.01	-	0.2	FOLLOW	FOLLOW
8785	0.01	-	0.2		
8786	Nil	-	0.2		
8787	Nil	-	0.2		
8788	0.01	Nil	0.2		
8789	Nil	-	0.2		
8790	Nil	-	0.2		
8791	Nil	-	0.2		
8792	Nil	-	0.2		
8793	Nil	-	0.2		
8794	Nil	-	0.2		
8795	Nil	-	0.2		
8796	0.01	-	0.2		
8797	Nil	-	0.2		
8798	Nil	-	0.2		
8799	Nil	Nil	0.2		
8800	Nil	-	0.2		
8801	0.03	-	0.2		
8802	0.01	-	0.2		
8803	0.01	-	0.2		
8804	0.01	-	0.2		
8805	Nil	0.01	0.2		
8806	0.01	-	0.2		
8807	Nil	-	0.2		
8808	0.01	-	0.2		
8809	Nil	-	0.2		
8810	Nil	-	0.2		
8811	0.01	-	0.2		

Certified by _____

8W-2012-RA1

Assay Certificate

Company: **KLONDIKE SILVER CORPORATION**
 Project: MLN-07-18
 Attn: PETER CALDBICK

Date: AUG-01-08

We hereby certify the following Assay of 58 CORE samples
 submitted JUL-10-08 by .

Sample Number	Au g/tonne	Au Check g/tonne	Ag g/tonne	Multi element	WRA
67931	NIL	-	0.2		
67932	0.01	-	0.2		
67933	NIL	-	0.3		
67934	NIL	-	0.2		
67935	NIL	-	0.2		
67936	0.01	-	0.5		
67937	0.01	-	0.2		
67938	NIL	-	0.3		
67939	NIL	-	0.3		
67940	NIL	-	0.3		
67941	0.01	-	0.3		
67942	NIL	-	0.3		
67943	NIL	-	0.2		
67944	0.07	0.08	0.3		
67945	NIL	-	0.3		
67946	0.02	-	0.2		
67947	NIL	-	0.2		
67948	NIL	-	0.3		
67949	NIL	-	0.2		
67950	NIL	-	0.3		
67951	NIL	-	0.3		
67952	NIL	-	0.3		
67953	NIL	-	0.2		
67954	NIL	0.01	0.2		
67955	NIL	-	0.2		
67956	NIL	-	0.2		
67957	NIL	-	0.2		
67958	NIL	-	0.2		
BLANK	NIL	-			
STD OxJ64	2.28	-			

Certified by _____

8W-2013-RA1

Assay Certificate

Company: **KLONDIKE SILVER CORPORATION**
 Project: **MLN-07-18**
 Attn: **PETER CALDBICK**

Date: JUL-30-08

MLN07-18

We hereby certify the following Assay of 45 CORE samples
 submitted JUL-10-08 by .

Sample Number	Au g/tonne	Au Check g/tonne	Ag g/tonne	Multi element	WRA
67959	0.04	-	0.2	Results	Results
67960	0.01	-	0.3	to	to
67961	0.02	-	0.2	follow	follow
67962	NIL	-	0.2		
67963	0.01	-	0.2		
67964	NIL	-	0.2		
67965	0.01	-	0.2		
67966	0.01	-	0.3		
67967	0.02	0.01	0.3		
67968	NIL	-	0.2		
67969	0.01	-	0.2		
67970	NIL	0.01	0.2		
67971	NIL	-	0.2		
67972	0.01	-	0.2		
67973	NIL	-	0.2		
67974	NIL	-	0.2		
67975	0.01	-	0.2		
67976	NIL	-	0.2		
67977	NIL	-	0.2		
67978	0.01	-	0.2		
67979	NIL	-	0.2		
67980	NIL	-	0.2		
67981	NIL	-	0.2		
67982	0.01	-	0.2		
67983	NIL	-	0.2		
67984	NIL	0.01	0.3		
67985	0.02	-	0.2		
67986	NIL	-	0.2		
67987	NIL	-	0.2		
67988	0.01	-	0.2		

Certified by _____

8W-2013-RA1

Assay Certificate

Company: **KLONDIKE SILVER CORPORATION**
 Project: MLN-07-18
 Attn: PETER CALDBICK

Date: JUL-30-08

We hereby certify the following Assay of 45 CORE samples submitted JUL-10-08 by .

Sample Number	Au g/tonne	Au Check g/tonne	Ag g/tonne	Multi element	WRA
67989	0.01	-	0.2		
67990	NIL	-	0.2		
67991	NIL	-	0.2		
67992	NIL	-	0.2		
67993	NIL	-	0.2		
67994	NIL	-	0.2		
67995	NIL	-	0.2		
67996	NIL	-	0.2		
67997	0.01	NIL	0.2		
67998	NIL	-	0.2		
67999	NIL	-	0.2		
68000	NIL	-	0.2		
75001	0.03	-	0.2		
75002	0.01	-	0.2		
75003	0.01	-	0.2		
BLANK	NIL	-	-		
STD OxJ64	2.39	-	-		

Certified by _____

8W-2014-RA1

Assay Certificate

Company: **KLONDIKE SILVER CORPORATION**
 Project: **MLN**
 Attn: **PETER CALDBICK**

Date: JUL-31-08

We hereby certify the following Assay of 35 CORE samples
 submitted JUL-10-08 by .

MLN 07-19 (R-2)

Sample Number	Au g/tonne	Au Check g/tonne	Ag g/tonne	Multi element	WRA
8884	0.03	-	0.4	Results to follow	Results to follow
8885	0.01	-	0.3		
8886	NIL	NIL	0.2		
8887	0.02	-	0.3		
8888	NIL	-	0.3		
8889	0.01	-	0.2		
8890	NIL	-	0.3		
8891	0.01	-	0.3		
8892	0.01	-	0.2		
8893	0.01	-	0.3		
8894	NIL	-	0.3		
8895	0.01	-	0.3		
8896	0.01	-	0.4		
8897	NIL	-	0.2		
8898	0.01	-	0.4		
8899	NIL	-	0.2		
8900	NIL	-	0.2		
8901	0.01	-	1.2		
8902	0.01	-	0.2		
8903	0.01	NIL	0.2		
8904	0.02	-	0.2		
8905	NIL	-	0.2		
8906	NIL	-	0.2		
8907	0.01	-	0.2		
8908	0.01	-	0.2		
8909	NIL	-	0.2		
8910	NIL	-	0.3		
8911	0.01	-	0.2		
8912	0.02	-	0.2		
8913	0.01	-	0.2		

Certified by _____

8W-2014-RA1

Assay Certificate

Company: **KLONDIKE SILVER CORPORATION**
 Project: **MLN**
 Attn: **PETER CALDBICK**

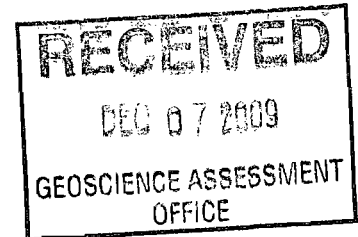
Date: JUL-31-08

We hereby certify the following Assay of 35 CORE samples
 submitted JUL-10-08 by .

Sample Number	Au g/tonne	Au Check g/tonne	Ag g/tonne	Multi element	WRA
8914	0.02	-	0.2		
8915	0.01	NIL	0.2		
8916	NIL	-	0.3		
8917	0.01	-	0.2		
8918	NIL	-	0.2		
BLANK	NIL	-			
STD OxJ64	2.49	-			

Certified by _____

MLN0706(i) 5271293mN 0513976mE 380m Elevation 149.94 End of Hole
 PRJ "Project: Haultain Tp"
 PR ""
 CL "Claim: 3013225"
 COMM "Comment:"
 NO "No Grid"
 EA "No Grid"
 GPSE "0513976mE, Nad 83 UTM Zone 17"
 GPSN "5271293mN"
 SO ""
 LO "Logged: by Douglas Robinson"
 DA "Drilled Nov 25-26, 2007"
 ME ""
 DR "Drill Company: Major Drilling Group International"
 CS Core Size: NQ"
 COM ""
 SU "Survey: Angle iron survey bar and Brunton compass on tripod and Garmin rino
 530HCx GPS in averaging mode"



GR
 SA "Sample Method: Sawn Core"
 TE "Down Hole Survey: Reflex"
 AS "Assay by: Au by FA, Ag by AA, ICP"
 PU ""
 ML "Open Casing"
 CST "Core Stored at: Hastings Management core facilities (former Gowganda
 School)"

LAB "Swastika Laboratories Ltd"
 SS "Samples: 8919-8945. 28 samples"
 AR "Certificates: 8W-1816-RA1"
 Depth Azimuth° Dip°
 0 275.80 -45.5
 50 278.02 -45.5
 100 278.82 -45.8
 150 284.32 -46.0

Field Layouts & Core transportation by Katrine Exploration and Development
 Inc./Larder Geophysics Ltd.

Field Notes by Doug and Betty Robinson August 23, 2008: Open casing, 38cm contact
 inside casing, 6m back 275.8° (no second azimuth due to high out-crop
 behind casing), -46° & -45.1 (average -45.5°). UTM 5271293mN
 0513976mE Nad 83 scaled from Aug 23 map. Hip Chain: From
 MLN0707 to MIN0706 is 2.5m at 240°.

Section line 278°.

OGS report 175 Geology of the Miller Lake Silver Area. District of Timiskaming pg. 63-
 65 (ref #14, historic name Bartlett (14). and accompanying map 2348
 Van Hise and Milner Townships, District of Timiskaming

5

Ont Dept of Mines MRC#10 by Sergiades: pg. 390-391 production
20,219 oz Ag

0.00	4.19	Casing	
4.19	20.00	9A	Nipissing diabase: uniform and massive, 1.0-2.0mm groundmass, medium greenish grey. Moderately magnetic with 2.0cm fallback of pencil magnet. 1% 2.0mm magnetite at 10.0cm average spacing. Magnetite is difficult to log. Lower contact tenuous and arbitrarily placed at 20.00m. Little apparent difference in the diabase between 4.19m and 100m.
	4.19-90.95		Generally badly broken ground to extremely broken ground with slip spacing 3-15cm. Locally short sections of moderately broken ground with slip spacing 15-30cm.
	6.61	6.89	60 dtca 25cm epidote vein: massive light yellow green epidote. No calcite in epidote vein or wall rock alteration. From 6.45-6.61 intense epidote alteration of groundmass. From 4.90-7.98m not magnetic.
	18.83		65 dtca 1.0cm epidote seam: no calcite, one slip wall.
20.00	39.00	9Ha	Nipissing diabase, hypersthene: possibly hypersthene diabase with possible hypersthene identified by 3% 3.0mm dark green spotting. Uniform and massive, 1.0-2.0mm groundmass, medium grayish green. Moderately magnetic with 2.0cm fallback of pencil magnet. 1% 1.0mm magnetite at wide spacing. Magnetite is difficult to log. From 34.45-39.00m strongly magnetic with 3.0cm fallback of pencil magnet. Lower contact tenuous and arbitrarily placed at 39.00m.
39.00	102.60	9H	Nipissing diabase hypersthene: possibly hypersthene diabase with possible hypersthene identified by 5-6% 3.0mm dark green spotting. Uniform and massive, 1.0-2.0mm groundmass, medium grayish greenish. Moderately magnetic with 2.0cm fallback of pencil magnet. 1% 1.0mm magnetite at wide spacing. Magnetite is difficult to log. Lower contact gradational and arbitrarily placed.
	43.83		25 dtca 0.4cm fault recovered as gouge in place. Gouge effervescences in HCl.
	44.82		25 dtca 0.3cm crushed calcite in strong slip.
	45.00	45.60	Chloritic fracture filling commonly 00-10 and 40 dtca.
	52.30		40 dtca 25% epidote fracture filling over 2.0cm. No calcite.
	53.85	53.92	~70 dtca 7.0cm epidote altered shear. Shear banded and silicified to very comp ground with slip walls. No calcite.

		54.43	55.00	10-60 dtca Chloritic fracture filling.
		67.30		10 dtca 1.0cm quartz-feldspar seam.
		68.20	69.00	Chloritic fracture filling.
		80.60	81.25	Chloritic fracture filling ~20 dtca.
		84.20	90.95	2% chloritic fracture filling.
		89.80	92.20	Strong slips at 55 dtca.
		86.90	86.42	20% quartz-epidote-serpentine as healed shear bands at 00-70 dtca. Serpentine fiber 80 dtca. No calcite in seams of wall rock.
		89.04		58 dtca 2.0cm quartz vein: massive white quartz with 5% patches of chlorite. Two strong slip walls. No calcite in vein or wall rock.
102.60	103.80	9H		Nipissing diabase hypersthene: Dark green, massive. Grades from 1.0mm groundmass to aphanitic chill at lower contact. Bottom 6.0cm pale green aphanitic chill, not magnetic. No phenocrysts in chill. Lower contact sharp at 85 dtca along strong flat slip. Strongly magnetic grading from 2.0 to 3.5cm fallback of pencil magnet below 103.50m.
103.80	114.00	8R		Lorrain Formation arkose: generally massive, pale pink, fine arkose sand (0.7mm), dominantly feldspar. Locally minor extremely fine calcite in groundmass.
		90.95	103.80	Moderately competent ground with slip spacing 5-25cm.
		103.80	120.00	Very competent ground with slip spacing 10-170cm; generally >25cm.
		105.70	108.00	5.0-10.0mm laminations and contacts of thick massive beds both 60-65 dtca.
		120.00	134.07	Moderately competent ground with slip spacing 7-50cm.
114.00	122.72	8		Lorrain Formation arkose: dominantly coarse arkose sand to 3.0mm. Locally thick beds of fine (0.5mm sand) arkose beds. Medium green due to 5-10% mafic content. Locally minor extremely fine calcite in groundmass.
		119.00	122.35	5% rounded pebbles to 1.5cm in massive, very coarse arkosic sand.
122.72	149.94	8		Lorrain Formation arkose: fine silty, arkose sand (<0.5mm) with feldspar dominant. Color variable from medium pink to medium green. Locally minor extremely fine calcite in groundmass.
		123.35	123.80	2.0-5.0mm laminations at 50 dtca appear to be bedding features.
		130.95	132.30	65 dtca Laminations appear to be bedding features.

132.40 137.65 N.B. Crackle Breccia as very thin random calcite fracture filling similar to breccia commonly along the diabase contacts.

134.07 137.08 Badly broken ground with slip spacing 5-25cm with badly broken ground sections with slip spacing 1-10cm.

134.52 134.58 0.5-1.5cm thick core chips that appear to be relicts of recovered blocked core due to low angle slips.

135.80 136.62 1.0cm thick core chips that appear to be relict of recovery of blocked core due to low angle slips.

137.32 137.57 2.5cm core chips that appear to be relict of recovery of blocked core due to low angle slips.

137.08 143.15 Moderately competent ground with slip spacing 10-30cm.

139.01 140.24 Fully silicate healed, crackle breccia as very fine random healed fractures. Competent ground.

143.15 149.94 Very competent ground with slip spacing 10-95cm; generally >25cm.

149.94

EOH

Property: Milner Tp.			Au	Ag	Co	Cu	Ni	Pb	Zn	Pt	Pd	
Sample #:	From	To Meters	PPM	PPM	PPM	PPM	PPM	PPM	PPM	PPM	PPM	
8719	6.00	6.62	0.62	0.01	0.2	32	57	76	1	93	<0.005	<0.005
8720	6.62	6.86	0.24	0.01	0.2	4	56	8	1	34	<0.005	<0.005
8721	6.86	7.95	1.09	0.01	0.2	35	79	81	1	88	<0.005	<0.005
8722	9.09	10.49	1.40	0.01	0.2	22	121	57	1	45	0.01	<0.005
8723	18.71	19.09	0.38	0.01	0.3	29	239	83	1	62	<0.005	<0.005
8724	19.09	20.20	1.11	0.01	0.2	23	150	67	1	41	<0.005	<0.005
8725	39.85	41.23	1.38	0.01	0.2	19	91	58	1	33	<0.005	0.02
8726	43.64	45.00	1.36	Nil	0.2	23	88	71	1	34	<0.005	0.02
8727	45.00	45.85	0.85	0.01	0.2	21	89	71	1	39	<0.005	0.02
8728	52.00	52.71	0.71	Nil	0.3	20	73	65	11	33	<0.005	0.01
8729	53.85	53.96	0.11	Nil	0.2	31	94	94	1	52	<0.005	0.01
8730	53.96	55.38	1.42	0.01	0.2	23	72	73	1	41	0.01	0.01
8731	62.53	63.90	1.37	0.01	0.2	20	96	49	1	36	0.01	0.02
8732	84.86	85.26	0.40	Nil	0.2	34	106	129	1	50	<0.005	0.01
8733	85.26	86.35	1.09	0.01	0.2	42	92	196	1	56	<0.005	0.01
8734	86.35	86.72	0.37	0.01	0.2	48	122	204	1	55	<0.005	0.01
8735	86.72	87.57	0.85	Nil	0.3	37	52	174	1	56	<0.005	0.01
8736	87.57	88.65	1.08	Nil	0.2	38	69	166	1	52	<0.005	0.02
8737	88.65	89.19	0.54	0.01	0.3	35	85	144	1	51	<0.005	0.01
8738	89.19	90.35	1.16	0.01	0.3	37	60	175	1	66	<0.005	0.01
8739	103.15	103.80	0.65	0.01	0.2	24	138	67	5	50	<0.005	0.01
8740	103.80	104.54	0.74	0.02	0.5	15	339	30	7	11	<0.005	<0.005

8741	104.54	105.94	1.40	0.01	0.2	13	19	11	2	9	<0.005	<0.005
8742	132.27	133.71	1.44	0.01	0.2	3	13	25	1	13	0.01	<0.005
8743	133.71	134.96	1.25	0.01	0.4	3	72	13	1	10	<0.005	<0.005
8744	134.96	136.00	1.04	0.01	0.4	2	25	21	1	11	<0.005	<0.005
8745	136.00	137.27	1.27	0.01	0.2	5	12	27	1	16	<0.005	<0.005
8746	139.01	140.24	1.23	0.01	0.2	3	7	12	1	13	<0.005	<0.005



Established 1928

Swastika Laboratories Ltd

Assaying - Consulting - Representation

MLN 0701

Page 1 of 2

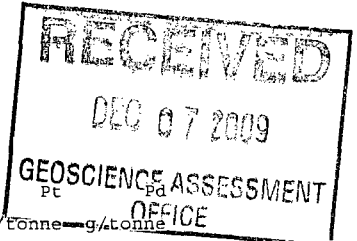
Assay Certificate

8W-1818-RA1

Company: **KLONDIKE SILVER CORP.**
Project: **MLN**
Attn: **D.ROBINSON**

Date: JUL-16-08

We hereby certify the following Assay of 34 CORE samples submitted JUN-26-08 by .



Sample Number	Au g/tonne	Au Check g/tonne	Ag PPM	Co PPM	Cu PPM	Ni PPM	Pb PPM	Zn PPM	g/tonne	g/tonne
8954	Nil	-	0.4	29	172	19	27	216	<0.005	<0.005
8955	Nil	Nil	0.3	24	99	27	129	727	<0.005	<0.005
8956	Nil	-	0.3	33	133	33	113	339	<0.005	<0.005
8957	Nil	-	0.4	35	166	25	287	563	<0.005	<0.005
8958	Nil	-	0.4	30	123	38	305	1650	<0.005	<0.005
8959	Nil	-	0.3	29	171	61	306	718	<0.005	<0.005
8960	Nil	-	0.5	24	269	48	441	1120	<0.005	<0.005
8961	Nil	-	0.4	26	196	39	98	561	<0.005	<0.005
8962	Nil	-	0.3	29	173	30	113	552	<0.005	<0.005
8963	Nil	-	0.4	33	202	26	13	151	<0.005	<0.005
8964	Nil	Nil	0.4	36	252	30	7	118	<0.005	<0.005
8965	Nil	-	0.3	35	230	31	18	110	<0.005	<0.005
8966	Nil	-	0.4	35	505	27	261	688	<0.005	0.01
8967	Nil	-	0.5	30	231	23	98	465	<0.005	<0.005
8968	Nil	-	0.3	28	188	23	41	151	<0.005	<0.005
8969	Nil	-	0.3	26	78	30	17	105	<0.005	<0.005
8970	Nil	-	0.3	31	116	20	33	111	<0.005	<0.005
8971	Nil	-	0.5	28	210	19	28	155	<0.005	0.01
8972	Nil	-	0.2	22	135	18	11	67	<0.005	<0.005
8973	Nil	-	1.0	19	145	16	18	105	<0.005	0.01
8974	Nil	-	0.5	21	404	19	26	97	<0.005	<0.005
8975	Nil	-	0.5	26	218	26	7	78	<0.005	<0.005
8976	Nil	-	0.4	28	184	27	77	179	<0.005	<0.005
8977	Nil	Nil	0.3	31	140	29	53	202	<0.005	0.01
8978	Nil	-	0.3	32	111	31	5	88	<0.005	0.01
8979	Nil	-	0.4	28	136	28	7	71	<0.005	0.01
8980	Nil	-	0.2	30	148	25	1	68	<0.005	<0.005
8981	Nil	-	0.3	55	141	27	3	73	<0.005	<0.005
8982	Nil	-	0.2	32	158	26	1	61	<0.005	<0.005
8983	Nil	-	0.3	20	76	21	1	37	<0.005	<0.005

Certified by *Dennis Charters*



Established 1928

Swastika Laboratories Ltd

Assaying - Consulting - Representation

MLN 0701

Page 2 of 2

8W-1818-RA1


Assay Certificate

Company: **KLONDIKE SILVER CORP.**
Project: **MLN**
Attn: **D.ROBINSON**

Date: JUL-16-08

We hereby certify the following Assay of 34 CORE samples submitted JUN-26-08 by .

Sample Number	Au g/tonne	Au Check g/tonne	Ag PPM	Co PPM	Cu PPM	Ni PPM	Pb PPM	Zn PPM	Pt g/tonne	Pd g/tonne
8984	Nil	-	0.3	23	171	20	1	33	<0.005	0.01
8985	Nil	Nil	0.3	34	166	44	4	77	<0.005	0.01
8986	Nil	-	0.4	27	255	38	1	55	<0.005	<0.005
8987	0.01	-	0.2	28	153	46	1	70	<0.005	0.01
Blank	Nil	-	-	-	-	-	-	-	<0.005	<0.005
STD CDN-PGMS-9	0.96	-	-	-	-	-	-	-	0.75	2.56

Certified by 



Established 1928

Swastika Laboratories Ltd

Assaying - Consulting - Representation

MLN0702 pt.
MLN0708

Page 1 of 2

Assay Certificate


8W-1722-RA1

Company: **KLONDIKE SILVER CORPORATION**
Project: **MLN**
Attn: **PETER CALDBICK**

Date: JUL-07-08

We hereby certify the following Assay of 53 CORE samples submitted JUN-20-08 by .

Sample Number	Au g/tonne	Au Check g/tonne	Ag g/tonne	Multi element	WRA
7253	Nil	-	0.1	Results	Results
7254	Nil	-	0.1	to	to
7255	0.01	Nil	0.1	follow	follow
7256	0.01	-	0.1		
7257	0.01	-	0.1		
7258	Nil	-	0.1		
7259	Nil	-	0.1		
7260	Nil	-	3.4		
7261	Nil	-	0.1		
7262	Nil	-	0.1		
8601	Nil	-	0.1		
8602	Nil	-	0.1		
8603	0.02	-	0.1		
8604	Nil	-	0.1		
8605	Nil	Nil	0.1		
8606	Nil	-	0.1		
8607	0.01	-	0.1		
8608	Nil	-	0.1		
8609	0.01	-	0.1		
8610	Nil	-	0.1		
8611	Nil	-	0.1		
8612	0.01	-	0.1		
8613	0.01	-	0.1		
8614	0.02	-	0.1		
8615	0.01	Nil	0.1		
8616	Nil	-	0.2		
8617	Nil	-	0.1		
8618	Nil	-	0.1		
8619	Nil	-	0.1		
8620	Nil	-	0.1		

Certified by 



Established 1928

Swastika Laboratories Ltd

Assaying - Consulting - Representation

Page 2 of 2

Assay Certificate

8W-1722-RA1

Company: **KLONDIKE SILVER CORPORATION**
Project: **MLN**
Attn: **PETER CALDBICK**

Date: JUL-07-08

We hereby certify the following Assay of 53 CORE samples submitted JUN-20-08 by .

Sample Number	Au g/tonne	Au Check g/tonne	Ag g/tonne	Multi element	WRA
8621	Nil	-	0.1		
8622	Nil	-	0.2		
8623	Nil	-	0.1		
8624	Nil	-	0.1		
8625	Nil	Nil	0.1		
8626	Nil	-	0.1		
8627	0.01	-	0.1		
8628	Nil	-	0.1		
8629	Nil	-	0.1		
8630	0.01	-	0.1		
8888	Nil	-	0.1		
8989	Nil	-	0.1		
8990	Nil	-	0.1		
8991	Nil	-	0.1		
8992	0.01	0.01	0.1		
8993	Nil	-	0.1		
8994	Nil	-	0.1		
8995	0.01	-	0.1		
8996	0.01	-	0.1		
8997	Nil	-	0.1		
8998	Nil	-	0.2		
8999	Nil	-	0.1		
9000	0.02	-	0.2		
BLANK	Nil	-	-		
STD OxJ64	2.32	-	-		

Certified by



Established 1928

Swastika Laboratories Ltd

Assaying - Consulting - Representation

Page 2 of 2

8W-1812-RA1


Assay Certificate

Company: **KLONDIKE SILVER CORP.**
Project: MLN-07-03
Attn: D.ROBINSON

Date: JUL-16-08

We hereby certify the following Assay of 47 CORE samples submitted JUN-26-08 by .

Sample Number	Au g/tonne	Au Check g/tonne	Ag g/tonne	Multi element	WRA
8661	0.04	-	0.2		
8662	Nil	-	0.2		
8663	0.01	-	0.3		
8664	0.01	-	0.2		
8665	0.01	-	0.5		
8666	0.01	Nil	0.2		
8667	0.01	-	0.2		
8668	0.01	-	0.2		
8669	Nil	-	0.2		
8670	0.01	-	0.3		
8671	0.01	-	0.3		
8672	0.02	-	0.3		
8673	0.01	-	0.2		
8674	0.01	-	0.2		
8675	0.01	0.01	0.2		
8676	0.01	-	0.2		
8677	0.01	-	0.2		
Blank	Nil	-	-		
STD OxJ64	2.32	-	-		

Certified by 



Established 1928

Swastika Laboratories Ltd

Assaying - Consulting - Representation

MLN 0704 pt.

Assay Certificate


8W-1813-RA1

Company: **KLONDIKE SILVER CORP.**
Project: MLN-07-04
Attn: D.ROBINSON

Date: JUL-15-08

We hereby certify the following Assay of 7 CORE samples submitted JUN-26-08 by .

Sample Number	Au g/tonne	Au Check g/tonne	Ag g/tonne	Multi element	WRA %
8678	Nil	-	0.4	Results	Results
8679	Nil	Nil	0.3	To	To
8680	Nil	-	0.2	Follow	Follow
8681	Nil	-	0.3		
8682	Nil	-	0.4		
8683	Nil	0.01	0.3		
8684	Nil	-	0.6		

Certified by 



Established 1928

Swastika Laboratories Ltd

Assaying - Consulting - Representation

MLN0705

Page 1 of 2

Assay Certificate


8W-1814-RA1

Company: **KLONDIKE SILVER CORP.**
Project: **MLN-07-05**
Attn: **D.ROBINSON**

Date: **JUL-17-08**

We hereby certify the following Assay of 31 CORE samples submitted JUN-26-08 by .

Sample Number	Au g/tonne	Au Check g/tonne	Ag g/tonne	Multi element	WRA
8685	0.01	-	0.2	Results To Follow	Results To Follow
8686	Nil	-	0.3		
8687	Nil	-	0.5		
8688	0.01	-	2.7		
8689	Nil	-	1.2		
8690	0.01	0.01	0.2		
8691	Nil	-	0.2		
8692	0.01	-	0.2		
8693	Nil	-	0.3		
8694	0.01	-	0.2		
8695	Nil	-	0.2		
8696	0.01	-	0.2		
8697	0.01	-	0.3		
8698	Nil	Nil	0.2		
8699	Nil	-	0.4		
8700	0.01	-	0.2		
8701	Nil	-	0.3		
8702	Nil	-	0.2		
8703	0.01	-	0.2		
8704	0.01	-	0.2		
8705	0.01	-	0.2		
8706	0.01	-	0.2		
8707	Nil	-	0.3		
8708	0.01	0.01	0.2		
8709	0.01	-	0.3		
8710	0.01	-	0.2		
8711	0.01	-	0.2		
8712	0.01	-	0.2		
8713	0.01	-	0.2		
8714	0.01	-	0.3		

Certified by 



Established 1928

Swastika Laboratories Ltd

Assaying - Consulting - Representation

Page 2 of 2

Assay Certificate


8W-1814-RA1

Company: **KLONDIKE SILVER CORP.**
Project: MLN-07-05
Attn: D.ROBINSON

Date: JUL-17-08

We hereby certify the following Assay of 31 CORE samples submitted JUN-26-08 by .

Sample Number	Au g/tonne	Au Check g/tonne	Ag g/tonne	Multi element	WRA
8715 MISSING	-	-	-		
8716 MISSING	-	-	-		
8717	Nil	-	0.2		
Blank	Nil	-	0.2		
STD OxJ64	2.44	-	-		

Certified by 



Established 1928

Swastika Laboratories Ltd

Assaying - Consulting - Representation

MLN 0705
REVISED

Page 1 of 2

Assay Certificate

8W-1814-RA1

Company: **KLONDIKE SILVER CORP.**
Project: MLN-07-05
Attn: D.ROBINSON

Date: JUL-17-08

We hereby certify the following Assay of 33 CORE samples submitted JUN-26-08 by .

Sample Number	Au g/tonne	Au Check g/tonne	Ag g/tonne	Multi element	WRA
8685	0.01	-	0.2	Results	Results
8686	Nil	-	0.3	To	To
8687	Nil	-	0.5	Follow	Follow
8688	0.01	-	2.7		
8689	Nil	-	1.2		
8690	0.01	0.01	0.2		
8691	Nil	-	0.2		
8692	0.01	-	0.2		
8693	Nil	-	0.3		
8694	0.01	-	0.2		
8695	Nil	-	0.2		
8696	0.01	-	0.2		
8697	0.01	-	0.3		
8698	Nil	Nil	0.2		
8699	Nil	-	0.4		
8700	0.01	-	0.2		
8701	Nil	-	0.3		
8702	Nil	-	0.2		
8703	0.01	-	0.2		
8704	0.01	-	0.2		
8705	0.01	-	0.2		
8706	0.01	-	0.2		
8707	Nil	-	0.3		
8708	0.01	0.01	0.2		
8709	0.01	-	0.3		
8710	0.01	-	0.2		
8711	0.01	-	0.2		
8712	0.01	-	0.2		
8713	0.01	-	0.2		
8714	0.01	-	0.3		

November 11, 2008 (Amended certificate): Results for samples 8715 & 8716 previously listed as missing.

Certified by *D. Robinson*



Established 1928

Swastika Laboratories Ltd

Assaying - Consulting - Representation

MLN 0705

REVISED.

Page 2 of 2

Assay Certificate

8W-1814-RA1

Company: **KLONDIKE SILVER CORP.**
Project: MLN-07-05
Attn: D.ROBINSON

Date: JUL-17-08

We hereby certify the following Assay of 33 CORE samples submitted JUN-26-08 by .

Sample Number	Au g/tonne	Au Check g/tonne	Ag g/tonne	Multi element	WRA
8715	0.01	-	0.2		
8716	0.02	-	1.6		
8717	Nil	-	0.2		
Blank	Nil	-	0.2		
STD OxJ64	2.44	-	-		

November 11, 2008 (Amended certificate): Results for samples 8715 & 8716 previously listed as missing.

Certified by *Dennis Chertov*



Established 1928

Swastika Laboratories Ltd

Assaying - Consulting - Representation

MLN0706

Assay Certificate

8W-1815-RA1

Company: **KLONDIKE SILVER CORP.**
Project: **MLN-07-06**
Attn: **D.ROBINSON**

Date: JUL-24-08

We hereby certify the following Assay of 28 CORE samples submitted JUN-26-08 by .

Sample Number	Au PPM	Au Check PPM	Ag PPM	Co PPM	Cu PPM	Ni PPM	Pb PPM	Zn PPM	Pt PPM	Pd PPM
8719	0.01	-	0.2	32	57	76	1	93	<0.005	<0.005
8720	0.01	-	0.2	4	56	8	1	34	<0.005	<0.005
8721	0.01	-	0.2	35	79	81	1	88	<0.005	<0.005
8722	0.01	-	0.2	22	121	57	1	45	0.01	<0.005
8723	0.01	-	0.3	29	239	83	1	62	<0.005	<0.005
8724	0.01	-	0.2	23	150	67	1	41	<0.005	<0.005
8725	0.01	-	0.2	19	91	58	1	33	<0.005	0.02
8726	Nil	-	0.2	23	88	71	1	34	<0.005	0.02
8727	0.01	0.01	0.2	21	89	71	1	39	<0.005	0.02
8728	Nil	-	0.3	20	73	65	11	33	<0.005	0.01
8729	Nil	-	0.2	31	94	94	1	52	<0.005	0.01
8730	0.01	-	0.2	23	72	73	1	41	0.01	0.01
8731	0.01	-	0.2	20	96	49	1	36	0.01	0.02
8732	Nil	-	0.2	34	106	129	1	50	<0.005	0.01
8733	0.01	-	0.2	42	92	196	1	56	<0.005	0.01
8734	0.01	0.01	0.2	48	122	204	1	55	<0.005	0.01
8735	Nil	-	0.3	37	52	174	1	56	<0.005	0.01
8736	Nil	-	0.2	38	69	166	1	52	<0.005	0.02
8737	0.01	-	0.3	35	85	144	1	51	<0.005	0.01
8738	0.01	-	0.3	37	60	175	1	66	<0.005	0.01
8739	0.01	-	0.2	24	138	67	5	50	<0.005	0.01
8740	0.02	0.02	0.5	15	339	30	7	11	<0.005	<0.005
8741	0.01	-	0.2	13	19	11	2	9	<0.005	<0.005
8742	0.01	-	0.2	3	13	25	1	13	0.01	<0.005
8743	0.01	-	0.4	3	72	13	1	10	<0.005	<0.005
8744	0.01	-	0.4	2	25	21	1	11	<0.005	<0.005
8745	0.01	-	0.2	5	12	27	1	16	<0.005	<0.005
8746	0.01	-	0.2	3	7	12	1	13	<0.005	<0.005
BLANK	Nil	-	-	-	-	-	-	-	<0.005	<0.005
STD CDN-PGMS-9	0.98	-	-	-	-	-	-	-	0.68	2.52

Certified by 



Established 1928

Swastika Laboratories Ltd

Assaying - Consulting - Representation

MLN 0707
MLN 0709

Assay Certificate

8W-1817-RA1

Company: **KLONDIKE SILVER CORP.**
Project: **MLN**
Attn: **D.ROBINSON**

Date: JUL-17-08

We hereby certify the following Assay of 21 CORE samples submitted JUN-26-08 by .

Sample Number	Au g/tonne	Au Check g/tonne	Ag PPM	Co PPM	Cu PPM	Ni PPM	Pb PPM	Zn PPM	Pt g/tonne	Pd g/tonne
8761	Nil	-	0.2	30	141	43	1	145	<0.005	<0.005
8762	Nil	-	0.7	29	171	47	1	112	<0.005	<0.005
8763	0.01	0.01	0.2	26	157	53	1	54	<0.005	<0.005
8764	0.03	-	0.2	25	131	52	1	74	<0.005	<0.005
8765	0.01	-	0.2	29	190	57	5	77	<0.005	<0.005
8766	0.01	-	0.2	27	142	83	1	67	<0.005	<0.005
8767	0.01	-	0.2	28	202	52	1	60	<0.005	<0.005
8768	0.01	-	0.2	25	138	57	3	101	<0.005	<0.005
8769	Nil	-	0.2	23	128	49	2	60	<0.005	<0.005
8770	0.01	0.01	0.2	29	169	61	27	102	<0.005	<0.005
8771	Nil	-	0.3	273	181	68	2	63	<0.005	<0.005
8772	0.01	-	0.2	26	140	62	5	69	<0.005	<0.005
8773	0.01	-	0.2	30	131	66	1	80	<0.005	<0.005
8774	Nil	-	0.2	26	118	52	1	55	<0.005	<0.005
8775	0.01	-	0.2	25	114	63	16	76	<0.005	<0.005
8776	0.01	-	0.2	23	120	55	14	72	<0.005	<0.005
8777	0.01	-	0.2	23	135	58	3	73	<0.005	<0.005
8778	0.01	-	0.2	27	108	62	1	66	<0.005	<0.005
8779	0.01	0.01	0.2	26	135	65	2	107	<0.005	<0.005
8780	0.01	-	0.2	26	242	71	12	74	<0.005	<0.005
8781	0.01	-	0.2	27	139	79	1	56	<0.005	0.01
Blank	Nil	-	-	-	-	-	-	-	<0.005	<0.005
STD CDN-PGMS-9	0.98	-	-	-	-	-	-	-	0.70	2.65

Certified by 



Established 1928

Swastika Laboratories Ltd

Assaying - Consulting - Representation

Assay Certificate

8W-1816-RA1

Company: **KLONDIKE SILVER CORP.**
Project: **MLN**
Attn: **D.ROBINSON**

Date: JUL-18-08

We hereby certify the following Assay of 14 CORE samples submitted JUN-26-08 by .

Sample Number	Au g/tonne	Au Check g/tonne	Ag PPM	Co PPM	Cu PPM	Ni PPM	Pb PPM	Zn PPM	Pt g/tonne	Pd g/tonne
8747	Nil	-	0.2	27	145	61	1	66	<0.005	<0.005
8748	Nil	-	0.2	27	98	67	1	85	<0.005	0.01
8749	Nil	-	0.2	29	110	72	1	70	<0.005	<0.005
8750	0.01	-	0.2	23	127	59	1	56	<0.005	<0.005
8751	0.01	-	0.2	18	130	50	1	27	0.01	0.01
8752	0.01	-	0.2	24	129	78	4	69	0.03	0.02
8753	0.01	-	0.6	26	100	55	121	517	0.01	0.02
8754	0.01	-	0.8	29	265	86	27	118	0.02	0.02
8755	0.01	-	0.5	27	162	79	3	66	0.03	0.03
8756	Nil	-	0.3	19	90	54	1	51	0.02	0.03
8757	Nil	-	0.3	21	67	61	1	52	0.04	0.03
8758	Nil	-	0.3	24	88	71	1	41	0.01	0.03
8759	Nil	-	0.2	24	85	69	1	43	<0.005	0.02
8760	Nil	-	0.3	23	76	70	1	37	0.02	0.02
Blank	Nil	-	-	-	-	-	-	-	<0.005	<0.005
STD CDN-PGMS-9	0.95	-	-	-	-	-	-	-	0.76	2.68

Certified by *Dennis Chant*



Established 1928

Swastika Laboratories Ltd

Assaying - Consulting - Representation

Page 1 of 3

Assay Certificate

8W-1861-RA1

Company: **KLONDIKE SILVER CORP.**
 Project: MLN-07-10
 Attn: D.ROBINSON

Date: JUL-23-08

We hereby certify the following Assay of 70 CORE samples submitted JUL-02-08 by .

Sample Number	Au g/tonne	Au Check g/tonne	Ag g/tonne	Multi element	WRA %
7263	0.02	-	0.4	RESULTS	RESULTS
7264	0.01	-	0.2	TO	TO
7265	0.01	-	0.2	FOLLOW	FOLLOW
7266	0.01	-	0.2		
7267	0.01	-	1.8		
7268	0.01	-	0.4		
7269	0.02	-	0.2		
7270	0.01	-	0.2		
7271	0.01	0.01	1.1		
7272	Nil	-	0.9		
7273	0.01	-	0.2		
7274	0.01	0.01	1.0		
7275	Nil	-	0.2		
7276	0.01	-	0.2		
7277	0.01	-	0.3		
7278	Nil	-	0.2		
7279	0.01	-	0.5		
7280	0.01	-	0.2		
7281	0.01	-	0.2		
7282	0.01	-	0.3		
7283	0.01	-	0.2		
7284	0.02	-	0.6		
7285	0.01	-	0.2		
7286	0.01	-	0.3		
7287	0.01	-	0.2		
7288	0.01	-	0.2		
7289	0.01	0.01	0.2		
7290	0.01	-	0.2		
7291	0.01	-	0.2		
7292	0.01	-	0.4		

Certified by 



Established 1928

Swastika Laboratories Ltd

Assaying - Consulting - Representation

Page 2 of 3

Assay Certificate

8W-1861-RA1

Company: **KLONDIKE SILVER CORP.**


Date: JUL-23-08

Project: MLN-07-10

Attn: D.ROBINSON

We hereby certify the following Assay of 70 CORE samples submitted JUL-02-08 by .

Sample Number	Au g/tonne	Au Check g/tonne	Ag g/tonne	Multi element	WRA %
7293	0.01	-	0.3		
7294	Nil	-	0.2		
7295	0.01	-	0.2		
7296	0.01	-	0.2		
7297	0.01	-	0.2		
7298	Nil	-	0.2		
7299	0.02	-	0.2		
7300	0.01	0.01	0.2		
7301	0.01	-	0.2		
7302	0.01	-	0.2		
7303	0.01	-	0.3		
7304	0.01	-	1.1		
7305	0.02	-	0.2		
7306	0.02	-	0.2		
7307	0.04	-	0.2		
7308	0.04	-	0.2		
7309	0.02	-	0.2		
7310	0.01	-	0.3		
7311	0.01	-	0.8		
7312	0.01	-	0.8		
7313	0.01	0.01	0.2		
7314	0.01	-	0.3		
7315	0.01	-	0.2		
7316	0.01	-	0.3		
7317	0.01	-	0.2		
7318	0.01	-	0.4		
7319	0.01	-	0.3		
7320	0.01	-	0.2		
7321	0.01	0.01	0.2		
7322	0.01	-	0.2		

Certified by 



Established 1928

Swastika Laboratories Ltd

Assaying - Consulting - Representation

Page 3 of 3

Assay Certificate


8W-1861-RA1

Company: **KLONDIKE SILVER CORP.**
Project: MLN-07-10
Attn: D.ROBINSON

Date: JUL-23-08

We hereby certify the following Assay of 70 CORE samples submitted JUL-02-08 by .

Sample Number	Au g/tonne	Au Check g/tonne	Ag g/tonne	Multi element	WRA %
7323	0.01	-	0.3		
7324	0.01	-	0.2		
7325	0.01	-	0.4		
7326	0.01	-	0.2		
7327	0.01	-	0.2		
7328	0.05	-	0.2		
7329	0.02	-	0.2		
7330	0.01	-	0.2		
7331	0.01	-	0.2		
7332	0.02	-	0.2		
Blank	Nil	-	-		
STD OxJ64	2.34	-	-		

Certified by 



Established 1928

Swastika Laboratories Ltd

Assaying - Consulting - Representation

MLN 0711

Assay Certificate

8W-1864-RA1

Company: **KLONDIKE SILVER CORP.**
Project: **MLN-07-11**
Attn: **D.ROBINSON**

Date: JUL-24-08

We hereby certify the following Assay of 19 CORE samples submitted JUL-02-08 by .

Sample Number	Au g/tonne	Au Check g/tonne	Ag g/tonne	Multi element	WRA %
7333	0.01	-	1.6	RESULTS TO FOLLOW	RESULTS TO FOLLOW
7334	Nil	-	1.6		
7335	0.01	-	1.3		
7336	Nil	-	1.4		
7337	0.01	Nil	27.5		
7338	0.01	-	1.8		
7339	0.01	-	0.9		
7340	Nil	-	0.7		
7341	Nil	-	0.7		
7342	Nil	-	0.8		
7343	Nil	-	0.5		
7344	Nil	-	0.4		
7345	0.01	-	0.5		
7346	Nil	-	0.3		
7347	Nil	-	0.6		
7348	Nil	0.01	0.6		
7349	Nil	-	0.8		
7350	0.01	-	0.4		
7351	0.01	-	0.4		
BLank	Nil	-	-		
STD OxJ64	2.33	-	-		

Certified by 



Established 1928

Swastika Laboratories Ltd

Assaying - Consulting - Representation

MLN 0712

Assay Certificate


8W-1865-RA1

Company: **KLONDIKE SILVER CORP.**
Project: MLN-07-12
Attn: D.ROBINSON

Date: JUL-24-08

We hereby certify the following Assay of 27 CORE samples submitted JUL-02-08 by .

Sample Number	Au g/tonne	Au Check g/tonne	Ag g/tonne	Multi element	WRA %
7352	Nil	-	0.2	RESULTS	RESULTS
7353	Nil	Nil	0.3	TO	TO
7354	0.01	-	0.2	FOLLOW	FOLLOW
7355	Nil	-	0.3		
7356	0.01	-	0.2		
7357	0.01	-	0.2		
7358	0.01	-	0.2		
7359	0.01	-	0.2		
7360	Nil	Nil	0.2		
7361	0.01	-	0.2		
7362	0.01	-	0.2		
7363	0.01	Nil	0.2		
7364	0.01	-	0.3		
7365	0.01	-	0.2		
7366	0.01	-	0.2		
7367	0.01	-	0.2		
7368	Nil	-	0.2		
7369	Nil	-	0.2		
7370	Nil	-	0.2		
7371	Nil	-	0.2		
7372	Nil	-	0.2		
7373	Nil	-	0.2		
7374	Nil	-	0.2		
7375	Nil	-	0.2		
7376	Nil	-	0.2		
7377	Nil	-	0.2		
7378	Nil	-	0.2		
Blank	Nil	-	-		
STD OxJ64	2.25	-	-		

Certified by 



Established 1928

Swastika Laboratories Ltd

Assaying - Consulting - Representation

MLN 0713

Page 1 of 3

Assay Certificate


8W-1811-RA1

Company: **KLONDIKE SILVER CORP.**
Project: MLN-07-13
Attn: D.ROBINSON

Date: JUL-22-08

We hereby certify the following Assay of 64 CORE samples submitted JUN-26-08 by .

Sample Number	Au g/tonne	Au Check g/tonne	Ag g/tonne	Multi element	WRA
7379	0.01	Nil	0.2	Results	Results
7380	0.01	-	0.2	to	to
7381	Nil	-	0.2	Follow	Follow
7382	0.01	-	0.2		
7383	0.01	-	0.2		
7384	0.01	-	0.2		
7385	0.01	-	0.2		
7386	Nil	-	0.2		
7387	Nil	-	0.2		
7388	Nil	-	0.2		
7389	Nil	-	0.2		
7390	Nil	-	0.2		
7391	0.01	-	0.2		
7392	0.01	Nil	0.2		
7393	0.01	-	0.2		
7394	Nil	-	0.3		
7395	Nil	-	0.3		
7396	Nil	-	0.2		
7397	0.01	-	0.2		
7398	Nil	-	0.2		
7399	0.01	-	0.2		
7400	Nil	-	0.2		
7401	0.01	-	0.2		
7402	0.01	-	0.2		
7403	0.01	-	0.2		
7404	0.01	-	0.2		
7405	0.01	Nil	0.2		
7406	Nil	-	0.2		
7407	Nil	-	0.2		
7408	Nil	-	0.2		

Certified by 



Established 1928

Swastika Laboratories Ltd

Assaying - Consulting - Representation

Page 2 of 3

Assay Certificate


8W-1811-RA1

Company: **KLONDIKE SILVER CORP.**
Project: **MLN-07-13**
Attn: **D.ROBINSON**

Date: JUL-22-08

We hereby certify the following Assay of 64 CORE samples submitted JUN-26-08 by .

Sample Number	Au g/tonne	Au Check g/tonne	Ag g/tonne	Multi element	WRA
7409	Nil	-	0.2		
7410	Nil	-	0.2		
7411	Nil	-	0.2		
7412	Nil	-	0.2		
7413	Nil	Nil	0.2		
7414	Nil	-	0.2		
7415	0.01	-	0.2		
7416	Nil	-	0.2		
7417	Nil	-	0.2		
7418	0.02	-	0.2		
7419	Nil	-	0.2		
7420	0.01	-	0.2		
7421	Nil	-	0.2		
7422	0.01	-	0.2		
7423	0.01	-	0.2		
7424	Nil	Nil	0.2		
7425	Nil	-	0.2		
7426	Nil	-	0.2		
7427	Nil	-	0.2		
7428	Nil	-	0.2		
7429	Nil	-	0.2		
7430	Nil	-	0.2		
7431	Nil	-	0.2		
7432	Nil	-	0.2		
7433	Nil	-	0.2		
7434	Nil	-	0.3		
7435	Nil	-	0.2		
7436	Nil	Nil	0.2		
7437	Nil	-	0.2		
7438	Nil	-	0.2		

Certified by 



Established 1928

Swastika Laboratories Ltd

Assaying - Consulting - Representation

Page 3 of 3

Assay Certificate


8W-1811-RA1

Company: **KLONDIKE SILVER CORP.**
Project: MLN-07-13
Attn: D.ROBINSON

Date: JUL-22-08

We hereby certify the following Assay of 64 CORE samples submitted JUN-26-08 by .

Sample Number	Au g/tonne	Au Check g/tonne	Ag g/tonne	Multi element	WRA
7439	Nil	-	0.2		
7440	Nil	-	0.2		
7441	Nil	-	0.2		
7442	Nil	-	0.2		
Blank	Nil	-	-		
STD OxJ64	2.24	-	-		

Certified by 

MLN 0714



Established 1928

Swastika Laboratories Ltd

Assaying - Consulting - Representation

Assay Certificate

8W-1862-RA1

Company: **KLONDIKE SILVER CORP.**
 Project: MLN-07-14
 Attn: D.ROBINSON

Date: JUL-22-08

We hereby certify the following Assay of 24 CORE samples submitted JUL-02-08 by .

Sample Number	Au g/tonne	Au Check g/tonne	Ag g/tonne	Multi element	WRA %
7443	Nil	-	0.2	RESULTS	RESULTS
7444	Nil	-	0.2	TO	TO
7445	0.01	Nil	0.2	FOLLOW	FOLLOW
7446	Nil	-	0.2		
7447	0.01	-	0.2		
7448	Nil	-	0.2		
7449	Nil	-	0.2		
7450	Nil	-	0.2		
7451	Nil	-	0.2		
7452	Nil	-	0.2		
7453	Nil	-	0.2		
7454	0.01	-	0.2		
7455	Nil	-	0.2		
7456	Nil	-	0.2		
7457	Nil	-	0.2		
7458	0.07	-	0.2		
7459	0.08	-	0.2		
7460	Nil	-	0.2		
7461	Nil	Nil	0.2		
7462	Nil	Nil	0.2		
7463	Nil	-	0.2		
7464	Nil	-	0.2		
7465	Nil	-	0.2		
7466	Nil	-	0.2		
Blank	Nil	-	-		
ST oxJ64	2.41	-	-		

Certified by



Established 1928

Swastika Laboratories Ltd

Assaying - Consulting - Representation

MLN0715

Assay Certificate

8W-1863-RA1

Company: **KLONDIKE SILVER CORP.**
Project: MLN-07-15
Attn: D.ROBINSON

Date: JUL-22-08

We hereby certify the following Assay of 24 CORE samples submitted JUN-02-08 by .

Sample Number	Au g/tonne	Au Check g/tonne	Ag g/tonne	Multi element	WRA %
7477	Nil	-	0.2	RESULTS	RESULTS
7478	Nil	-	0.2	TO	TO
7479	Nil	-	0.2	FOLLOW	FOLLOW
7480	Nil	-	0.2		
7481	Nil	-	0.2		
7482	Nil	-	0.2		
7483	Nil	-	0.2		
7484	Nil	-	0.2		
7485	Nil	Nil	0.2		
7486	Nil	-	0.2		
7487	Nil	-	0.2		
7488	0.01	-	0.2		
7489	0.01	-	0.2		
7490	0.02	-	0.3		
7491	0.01	-	0.2		
7492	Nil	-	0.2		
7493	Nil	-	0.2		
7494	Nil	-	0.2		
7495	Nil	-	0.2		
7496	Nil	Nil	0.2		
7497	Nil	-	0.2		
7498	Nil	-	0.2		
7499	Nil	-	0.2		
7500	Nil	-	0.2		
Blank	Nil	-	-		
STD oxJ64	2.36	-	-		

Certified by 

MLN0716



Established 1928

Swastika Laboratories Ltd

Assaying - Consulting - Representation

Assay Certificate


8W-1866-RA1

Company: **KLONDIKE SILVER CORP.**
 Project: MLN-07-16
 Attn: D.ROBINSON

Date: JUL-23-08

We hereby certify the following Assay of 10 CORE samples
 submitted JUL-02-08 by .

Sample Number	Au g/tonne	Au Check g/tonne	Ag g/tonne	Multi element	WRA %
7467	Nil	-	0.2	RESULTS	RESULTS
7468	0.01	-	0.3	TO	TO
7469	0.01	-	0.4	FOLLOW	FOLLOW
7470	0.01	-	0.4		
7471	Nil	-	0.4		
7472	0.01	-	0.2		
7473	0.02	-	0.3		
7474	0.01	-	0.2		
7475	0.02	0.01	0.3		
7476	0.02	-	0.3		
Blank	Nil	-	-		
51D OxJ64	2.36	-	-		

Certified by 



Established 1928

Swastika Laboratories Ltd

Assaying - Consulting - Representation

MLN 0717

Page 1 of 2

Assay Certificate


8W-1867-RA1

Company: **KLONDIKE SILVER CORP.**
Project: MLN-07-17
Attn: D.ROBINSON

Date: JUL-23-08

We hereby certify the following Assay of 57 CORE samples submitted JUL-02-08 by .

Sample Number	Au g/tonne	Au Check g/tonne	Ag g/tonne	Multi element	WRA %
8782	0.01	-	0.2	RESULTS TO FOLLOW	RESULTS TO FOLLOW
8783	0.01	-	0.2		
8784	0.01	-	0.2		
8785	0.01	-	0.2		
8786	Nil	-	0.2		
8787	Nil	-	0.2		
8788	0.01	Nil	0.2		
8789	Nil	-	0.2		
8790	Nil	-	0.2		
8791	Nil	-	0.2		
8792	Nil	-	0.2		
8793	Nil	-	0.2		
8794	Nil	-	0.2		
8795	Nil	-	0.2		
8796	0.01	-	0.2		
8797	Nil	-	0.2		
8798	Nil	-	0.2		
8799	Nil	Nil	0.2		
8800	Nil	-	0.2		
8801	0.03	-	0.2		
8802	0.01	-	0.2		
8803	0.01	-	0.2		
8804	0.01	-	0.2		
8805	Nil	0.01	0.2		
8806	0.01	-	0.2		
8807	Nil	-	0.2		
8808	0.01	-	0.2		
8809	Nil	-	0.2		
8810	Nil	-	0.2		
8811	0.01	-	0.2		

Certified by 



Established 1928

Swastika Laboratories Ltd

Assaying - Consulting - Representation

Page 2 of 2

Assay Certificate


8W-1867-RA1

Company: **KLONDIKE SILVER CORP.**
Project: **MLN-07-17**
Attn: **D.ROBINSON**

Date: JUL-23-08

We hereby certify the following Assay of 57 CORE samples submitted JUL-02-08 by .

Sample Number	Au g/tonne	Au Check g/tonne	Ag g/tonne	Multi element	WRA %
8812	Nil	-	0.2		
8813	Nil	-	0.2		
8814	Nil	-	0.2		
8815	0.01	0.01	0.2		
8816	Nil	-	0.2		
8817	Nil	-	0.2		
8818	Nil	-	0.2		
8819	Nil	-	0.2		
8820	Nil	-	0.2		
8821	Nil	-	0.2		
8822	Nil	-	0.2		
8823	0.01	-	0.2		
8824	Nil	-	0.2		
8825	0.01	Nil	0.2		
8826	Nil	-	0.2		
8827	Nil	-	0.2		
8828	Nil	-	0.2		
8829	Nil	-	0.2		
8830	Nil	-	0.2		
8831	Nil	-	0.2		
8832	Nil	-	0.2		
8833	Nil	-	0.2		
8834	0.01	-	0.2		
8835	Nil	-	0.2		
8836	Nil	-	0.2		
8837	0.01	Nil	0.2		
8838	Nil	-	0.2		
Blank	Nil	-	-		
STD OXJ64	2.28	-	-		

Certified by 



Established 1928

Swastika Laboratories Ltd

Assaying - Consulting - Representation

MLN 0718 pt.

Page 1 of 2

Assay Certificate

8W-2012-RA1

Company: **KLONDIKE SILVER CORPORATION**
Project: MLN-07-18
Attn: PETER CALDBICK

Date: AUG-01-08

We hereby certify the following Assay of 58 CORE samples submitted JUL-10-08 by .

Sample Number	Au g/tonne	Au Check g/tonne	Ag g/tonne	Multi element	WRA
67901	0.01	-	0.7	Results to follow	Results to follow
67902	NIL	-	0.3		
67903	NIL	-	4.8		
67904	NIL	-	0.7		
67905	NIL	NIL	0.2		
67906	NIL	-	2.1		
67907	NIL	-	0.5		
67908	NIL	-	0.3		
67909	NIL	-	0.4		
67910	NIL	-	0.3		
67911	0.01	-	0.4		
67912	0.01	-	0.3		
67913	0.01	-	0.4		
67914	0.01	-	0.4		
67915	0.01	-	0.3		
67916	0.01	0.02	0.3		
67917	NIL	-	0.2		
67918	NIL	-	0.3		
67919	NIL	-	0.2		
67920	0.01	-	0.2		
67921	NIL	-	0.2		
67922	NIL	-	0.2		
67923	NIL	-	0.2		
67924	NIL	-	0.2		
67925	NIL	-	0.2		
67926	NIL	-	0.2		
67927	NIL	-	0.2		
67928	NIL	-	0.2		
67929	NIL	-	0.2		
67930	NIL	-	0.3		

Certified by *Dennis Chroty*



Established 1928

Swastika Laboratories Ltd

Assaying - Consulting - Representation

Page 2 of 2

Assay Certificate


8W-2012-RA1

Company: **KLONDIKE SILVER CORPORATION**
Project: **MLN-07-18**
Attn: **PETER CALDBICK**

Date: **AUG-01-08**

We hereby certify the following Assay of 58 CORE samples submitted JUL-10-08 by .

Sample Number	Au g/tonne	Au Check g/tonne	Ag g/tonne	Multi element	WRA
67931	NIL	-	0.2		
67932	0.01	-	0.2		
67933	NIL	-	0.3		
67934	NIL	-	0.2		
67935	NIL	-	0.2		
67936	0.01	-	0.5		
67937	0.01	-	0.2		
67938	NIL	-	0.3		
67939	NIL	-	0.3		
67940	NIL	-	0.3		
67941	0.01	-	0.3		
67942	NIL	-	0.3		
67943	NIL	-	0.2		
67944	0.07	0.08	0.3		
67945	NIL	-	0.3		
67946	0.02	-	0.2		
67947	NIL	-	0.2		
67948	NIL	-	0.3		
67949	NIL	-	0.2		
67950	NIL	-	0.3		
67951	NIL	-	0.3		
67952	NIL	-	0.3		
67953	NIL	-	0.2		
67954	NIL	0.01	0.2		
67955	NIL	-	0.2		
67956	NIL	-	0.2		
67957	NIL	-	0.2		
67958	NIL	-	0.2		
BLANK	NIL	-			
STD OXJ64	2.28	-			

Certified by 



Established 1928

Swastika Laboratories Ltd

Assaying - Consulting - Representation

Page 1 of 2

Assay Certificate


8W-2011-RA1

Company: **KLONDIKE SILVER CORPORATION**
 Project: MLN-07-18
 Attn: PETER CALDBICK

Date: AUG-12-08

We hereby certify the following Assay of 44 CORE samples submitted JUL-09-08 by .

Sample Number	Au g/tonne	Au Check g/tonne	Ag g/tonne	Multi element	WRA Results
75004	NIL	-	0.2	Results to follow	Results to follow
75005	NIL	-	0.2		
75006	NIL	-	0.2		
75007	NIL	-	0.2		
75008	NIL	-	0.2		
75009	NIL	NIL	0.2		
75010	NIL	-	0.2		
75011	NIL	-	0.2		
75012	NIL	-	0.2		
75013	NIL	-	0.2		
75014	NIL	-	0.2		
75015	NIL	-	0.2		
75016	NIL	-	0.2		
75017	NIL	-	0.2		
75018	NIL	-	0.2		
75019	NIL	NIL	0.2		
75020	NIL	-	0.2		
75021	NIL	-	0.2		
75022	NIL	-	0.2		
75023	NIL	-	0.2		
75024	NIL	-	0.2		
75025	NIL	-	0.2		
75026	NIL	-	0.2		
75027	NIL	-	0.2		
75028	NIL	-	0.2		
75029	NIL	-	0.2		
75030	NIL	NIL	0.2		
75031	NIL	-	0.2		
75032	NIL	-	0.2		
75033	NIL	-	0.2		

Certified by 



Established 1928

Swastika Laboratories Ltd

Assaying - Consulting - Representation

Page 2 of 2

Assay Certificate


8W-2011-RA1

Company: **KLONDIKE SILVER CORPORATION**
Project: **MLN-07-18**
Attn: **PETER CALDBICK**

Date: **AUG-12-08**

We hereby certify the following Assay of 44 CORE samples submitted JUL-09-08 by .

Sample Number	Au g/tonne	Au Check g/tonne	Ag g/tonne	Multi element	WRA
75034	NIL	-	0.2		
75035	NIL	-	0.2		
75036	NIL	-	0.2		
75037	NIL	-	0.2		
75038	NIL	-	0.2		
75039	NIL	-	0.2		
75040	NIL	-	0.2		
75041	NIL	-	0.2		
75042	NIL	NIL	0.2		
75043	NIL	-	0.2		
75044	0.01	-	0.2		
75045	NIL	-	0.2		
75046	NIL	-	0.2		
75047	NIL	-	0.2		
BLANK	NIL	-			
STD OxJ64	2.46	-			

Certified by 



Established 1928

Swastika Laboratories Ltd

Assaying - Consulting - Representation

MLN 0718 pt.
MLN 0719 pt.

Page 1 of 2

Assay Certificate


8W-2013-RA1

Company: **KLONDIKE SILVER CORPORATION**
Project: **MLN-07-18**
Attn: **PETER CALDBICK**

Date: JUL-30-08

We hereby certify the following Assay of 45 CORE samples submitted JUL-10-08 by .

Sample Number	Au g/tonne	Au Check g/tonne	Ag g/tonne	Multi element	WRA
67959	0.04	-	0.2	Results	Results
67960	0.01	-	0.3	to	to
67961	0.02	-	0.2	follow	follow
67962	NIL	-	0.2		
67963	0.01	-	0.2		
67964	NIL	-	0.2		
67965	0.01	-	0.2		
67966	0.01	-	0.3		
67967	0.02	0.01	0.3		
67968	NIL	-	0.2		
67969	0.01	-	0.2		
67970	NIL	0.01	0.2		
67971	NIL	-	0.2		
67972	0.01	-	0.2		
67973	NIL	-	0.2		
67974	NIL	-	0.2		
67975	0.01	-	0.2		
67976	NIL	-	0.2		
67977	NIL	-	0.2		
67978	0.01	-	0.2		
67979	NIL	-	0.2		
67980	NIL	-	0.2		
67981	NIL	-	0.2		
67982	0.01	-	0.2		
67983	NIL	-	0.2		
67984	NIL	0.01	0.3		
67985	0.02	-	0.2		
67986	NIL	-	0.2		
67987	NIL	-	0.2		
67988	0.01	-	0.2		

Certified by 



Established 1928

Swastika Laboratories Ltd

Assaying - Consulting - Representation

Page 2 of 2

Assay Certificate


8W-2013-RA1

Company: **KLONDIKE SILVER CORPORATION**
Project: **MLN-07-18**
Attn: **PETER CALDBICK**

Date: JUL-30-08

We hereby certify the following Assay of 45 CORE samples submitted JUL-10-08 by .

Sample Number	Au g/tonne	Au Check g/tonne	Ag g/tonne	Multi element	WRA
67989	0.01	-	0.2		
67990	NIL	-	0.2		
67991	NIL	-	0.2		
67992	NIL	-	0.2		
67993	NIL	-	0.2		
67994	NIL	-	0.2		
67995	NIL	-	0.2		
67996	NIL	-	0.2		
67997	0.01	NIL	0.2		
67998	NIL	-	0.2		
67999	NIL	-	0.2		
68000	NIL	-	0.2		
75001	0.03	-	0.2		
75002	0.01	-	0.2		
75003	0.01	-	0.2		
BLANK	NIL	-	-		
STD OxJ64	2.39	-	-		

Certified by 



Established 1928

Swastika Laboratories Ltd

Assaying - Consulting - Representation

Page 1 of 2

Assay Certificate


8W-2014-RA1

Company: **KLONDIKE SILVER CORPORATION**
Project: **MLN**
Attn: **PETER CALDBICK**

Date: JUL-31-08

We hereby certify the following Assay of 35 CORE samples submitted JUL-10-08 by .

Sample Number	Au g/tonne	Au Check g/tonne	Ag g/tonne	Multi element	WRA
8884	0.03	-	0.4	Results to follow	Results to follow
8885	0.01	-	0.3		
8886	NIL	NIL	0.2		
8887	0.02	-	0.3		
8888	NIL	-	0.3		
8889	0.01	-	0.2		
8890	NIL	-	0.3		
8891	0.01	-	0.3		
8892	0.01	-	0.2		
8893	0.01	-	0.3		
8894	NIL	-	0.3		
8895	0.01	-	0.3		
8896	0.01	-	0.4		
8897	NIL	-	0.2		
8898	0.01	-	0.4		
8899	NIL	-	0.2		
8900	NIL	-	0.2		
8901	0.01	-	1.2		
8902	0.01	-	0.2		
8903	0.01	NIL	0.2		
8904	0.02	-	0.2		
8905	NIL	-	0.2		
8906	NIL	-	0.2		
8907	0.01	-	0.2		
8908	0.01	-	0.2		
8909	NIL	-	0.2		
8910	NIL	-	0.3		
8911	0.01	-	0.2		
8912	0.02	-	0.2		
8913	0.01	-	0.2		

Certified by 



Established 1928

Swastika Laboratories Ltd

Assaying - Consulting - Representation

Page 2 of 2

Assay Certificate

8W-2014-RA1

Company: **KLONDIKE SILVER CORPORATION**
Project: **MLN**
Attn: **PETER CALDBICK**

Date: **JUL-31-08**

We hereby certify the following Assay of 35 CORE samples submitted JUL-10-08 by .

Sample Number	Au g/tonne	Au Check g/tonne	Ag g/tonne	Multi element	WRA
8914	0.02	-	0.2		
8915	0.01	NIL	0.2		
8916	NIL	-	0.3		
8917	0.01	-	0.2		
8918	NIL	-	0.2		
BLANK	NIL	-			
STD OXJ64	2.49	-			

Certified by *Dennis Christy*